








Fire: Monument  
 Briefing Date: 20210813  
 Imagery Date: 20210812  
 Imagery Time: 2100  
 IR Analyst: Lucas Thompson  
 Interpreted Acreage: 74759

-  Heat Perimeter
-  Intense Heat
-  Scattered Heat
-  Isolated Heat Sources



**NAD 1983 UTM ZONE 10N**

**SCALE: 1:115,923**



Earthstar Geographics, Esri, HERE, Garmin, NGA, USGS, NPS

