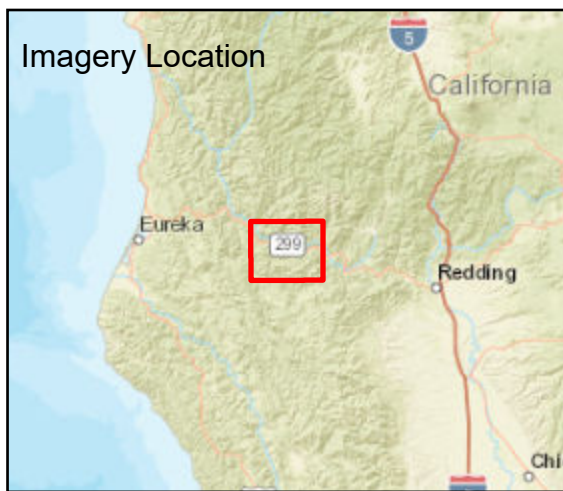






Fire: Monument
 Briefing Date: 20210813
 Imagery Date: 20210812
 Imagery Time: 2100
 IR Analyst: Lucas Thompson
 Interpreted Acreage: 74759

- Heat Perimeter
- Intense Heat
- Scattered Heat
- Isolated Heat Sources



NAD 1983 UTM ZONE 10N

SCALE: 1:115,923



Copyright: © 2013 National Geographic Society, i-cubed, Esri, HERE, Garmin, NGA, USGS, NPS

