









Fire: Monument
 Briefing Date: 20210814
 Imagery Date: 20210814
 Imagery Time: 0030
 IR Analyst: Lucas Thompson
 Interpreted Acreage: 79073

-  Heat Perimeter
-  Intense Heat
-  Scattered Heat
-  Isolated Heat Sources



NAD 1983 UTM ZONE 10N

SCALE: 1:120,923



Earthstar Geographics, Esri, HERE, Garmin, NGA, USGS, NPS

