



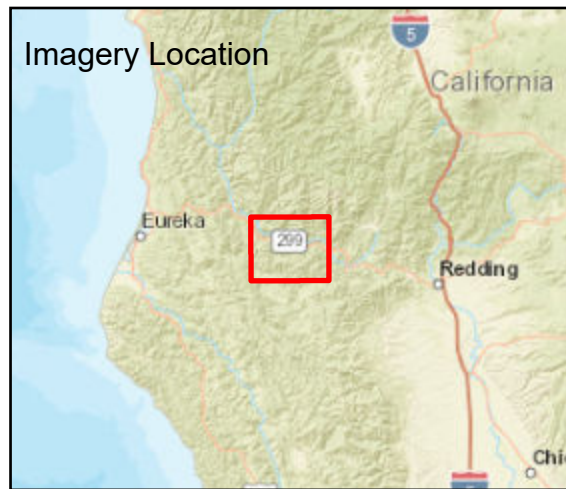






Fire: Monument
Briefing Date: 20210815
Imagery Date: 20210814
Imagery Time: 2330
IR Analyst: Lucas Thompson
Interpreted Acreage: 82435

-  Heat Perimeter
-  Intense Heat
-  Scattered Heat
-  Isolated Heat Sources



NAD 1983 UTM ZONE 10N

SCALE: 1:125,337



Earthstar Geographics, Esri, HERE, Garmin, NGA, USGS, NPS

