








Fire: Monument  
 Briefing Date: 20210817  
 Imagery Date: 20210817  
 Imagery Time: 0100  
 IR Analyst: Lucas Thompson  
 Interpreted Acreage: 119280

-  Heat Perimeter
-  Intense Heat
-  Scattered Heat
-  Isolated Heat Sources



**NAD 1983 UTM ZONE 10N**

**SCALE: 1:145,000**



Earthstar Geographics, Esri, HERE, Garmin, NGA, USGS, NPS

