








Fire: Monument
Briefing Date: 20210818
Imagery Date: 20210818
Imagery Time: 0030
IR Analyst: Lucas Thompson
Interpreted Acreage: 128613

-  Heat Perimeter
-  Intense Heat
-  Scattered Heat
-  Isolated Heat Sources



NAD 1983 UTM ZONE 10N

SCALE: 1:145,000



Earthstar Geographics, Esri, HERE, Garmin, NGA, USGS, NPS

