



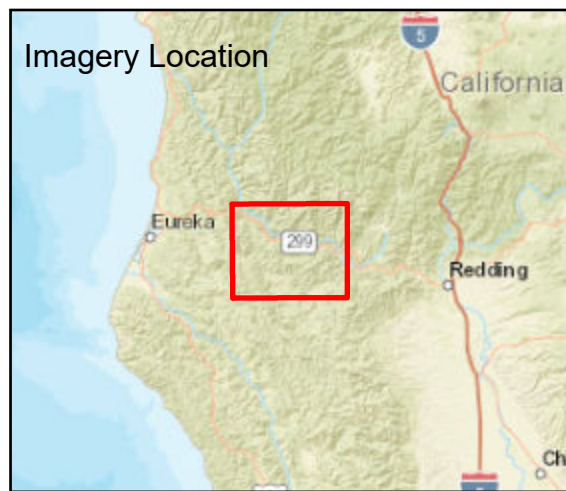





Fire: Monument
 Briefing Date: 20210831
 Imagery Date: 20210830
 Imagery Time: 2100
 IR Analyst: Lucas Thompson
 Interpreted Acreage: 171729

-  Heat Perimeter
-  Intense Heat
-  Scattered Heat
-  Isolated Heat Sources



NAD 1983 UTM ZONE 10N

SCALE: 1:185,000



Earthstar Geographics, Esri, HERE, Garmin, NGA, USGS, NPS

