






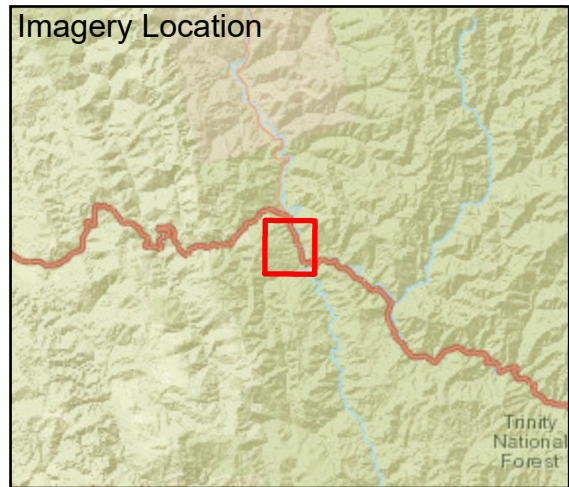




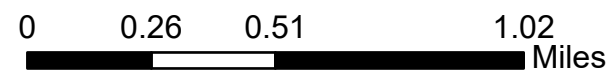
Fire: Monument
 Briefing Date: 20210905
 Imagery Date: 20210904
 Imagery Time: 1753
 IR Analyst: Cooper Maitoza
 Interpreted Acreage: 184094

-  Heat Perimeter
-  Intense Heat
-  Scattered Heat
-  Isolated Heat Source
-  Possible Heat Source
-  Cloud Cover
-  Area Covered by IR Flight



GCS WGS 1984

SCALE: 1:25,000



Maxar, Esri, HERE, Garmin, NGA, USGS, NPS

