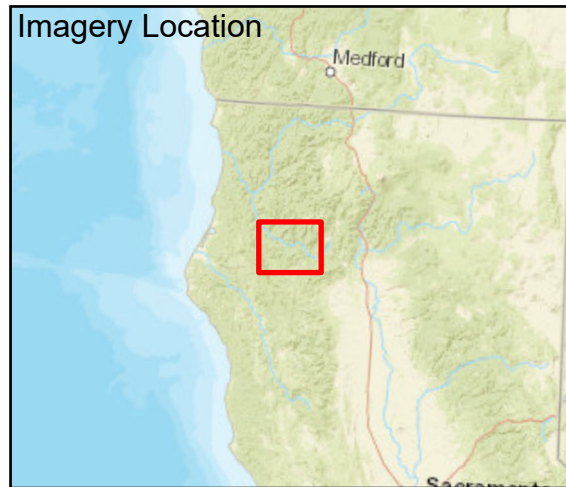





Fire: Monument
 Briefing Date: 20210909
 Imagery Date: 20210908
 Imagery Time: 1720
 IR Analyst: Andrew Maxwell
 Interpreted Acreage: 204392

- Heat Perimeter
- Intense Heat
- Scattered Heat
- Isolated Heat Source
- Possible Heat Source
- Cloud Cover
- Area Covered by IR Flight

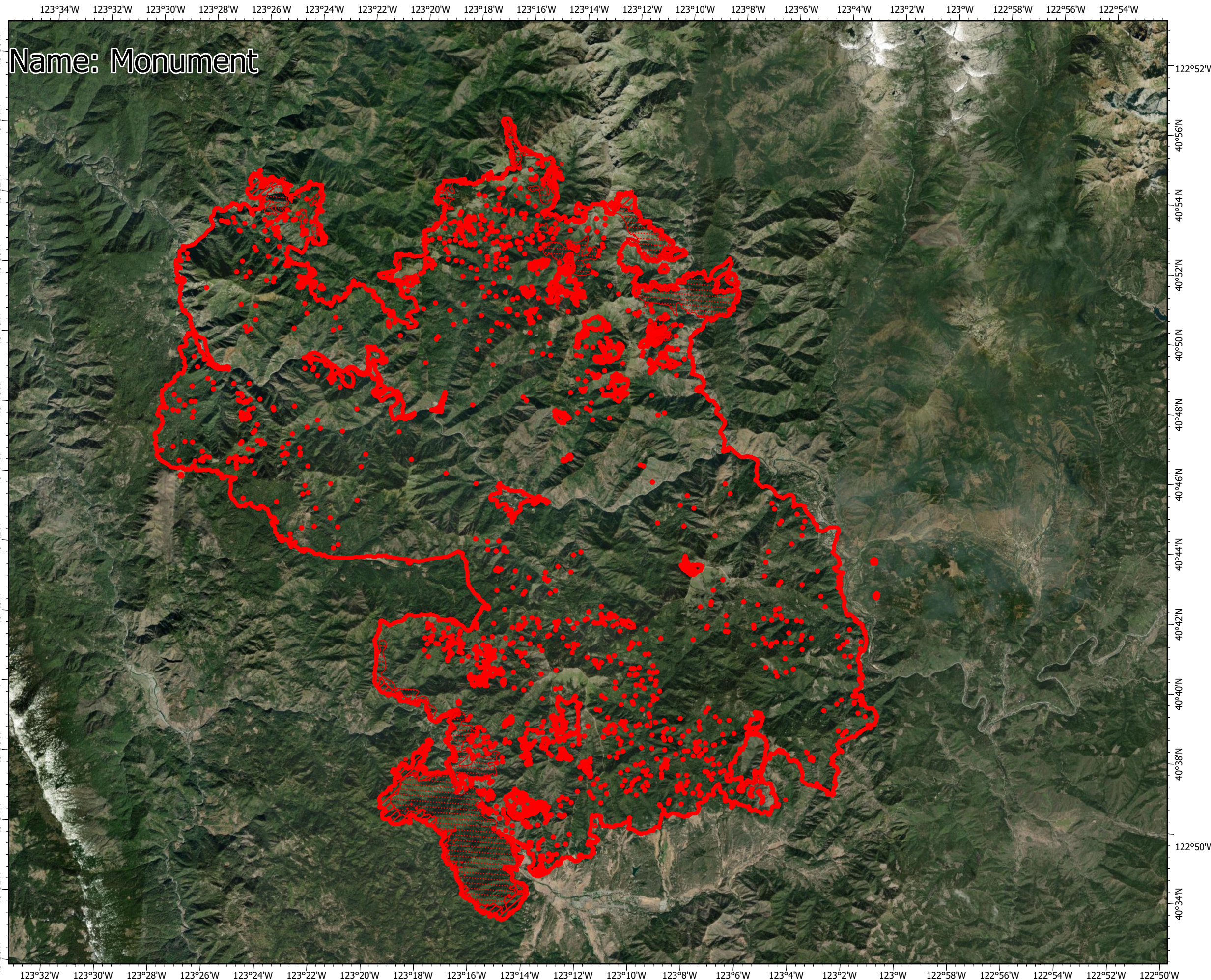


NAD 1983 UTM ZONE 10N

SCALE: 1:197,197



Esri, HERE, Garmin, NGA, USGS, Earthstar Geographics



Name: Monument