



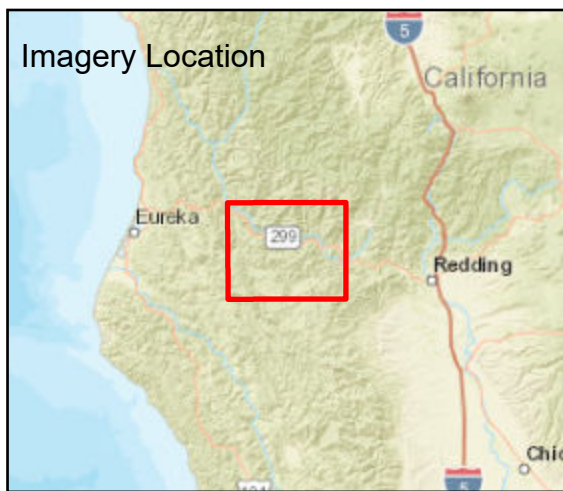





Fire: Monument
 Briefing Date: 20210913
 Imagery Date: 20210912
 Imagery Time: 1932
 IR Analyst: Clain Heaton
 Interpreted Acreage: 212517


-  Heat Perimeter
-  Intense Heat
-  Scattered Heat
-  Isolated Heat Sources



NAD 1983 UTM ZONE 10N

SCALE: 1:190,000

0 1.75 3.5 7 Miles



Copyright: © 2013 National Geographic Society, i-cubed, Esri, HERE, Garmin, NGA, USGS, NPS

