










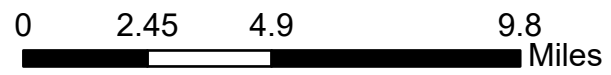
Fire: Monument
 Briefing Date: 20210920
 Imagery Date: 20210919
 Imagery Time: 1922
 IR Analyst: Clain Heaton
 Interpreted Acreage: 218444

-  Heat Perimeter
-  Intense Heat
-  Scattered Heat
-  Isolated Heat Source
-  Possible Heat Source
-  Cloud Cover
-  Area Covered by IR Flight



GCS WGS 1984

SCALE: 1:240,000



Earthstar Geographics, Esri, HERE, Garmin, NGA, USGS, NPS

