










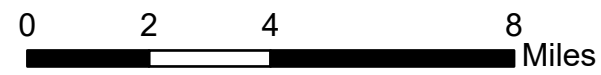
Fire: Monument
Briefing Date: 20211001
Imagery Date: 20210930
Imagery Time: 2000
IR Analyst: Lucas Thompson
Interpreted Acreage: 223137

-  Heat Perimeter
-  Intense Heat
-  Scattered Heat
-  Isolated Heat Source
-  Possible Heat Source
-  Cloud Cover
-  Area Covered by IR Flight



NAD 1983 UTM ZONE 10N

SCALE: 1:200,000



Earthstar Geographics, Esri, HERE, Garmin, NGA, USGS, NPS

