











Fire: Monument
 Briefing Date: 2021015
 Imagery Date: 20211014
 Imagery Time: 1900
 IR Analyst: Lucas Thompson
 Interpreted Acreage: 223189

-  Heat Perimeter
-  Intense Heat
-  Scattered Heat
-  Isolated Heat Source
-  Possible Heat Source
-  Cloud Cover
-  Area Covered by IR Flight



NAD 1983 UTM ZONE 10N

SCALE: 1:200,000



Esri, HERE, Garmin, SafeGraph, METI/NASA, USGS, Bureau of Land Management, EPA, NPS, USDA, Esri, HERE, Garmin, NGA, USGS, Earthstar Geographics

