

Lava

CA-SHF-000949

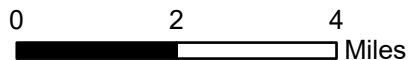
07/05/2021



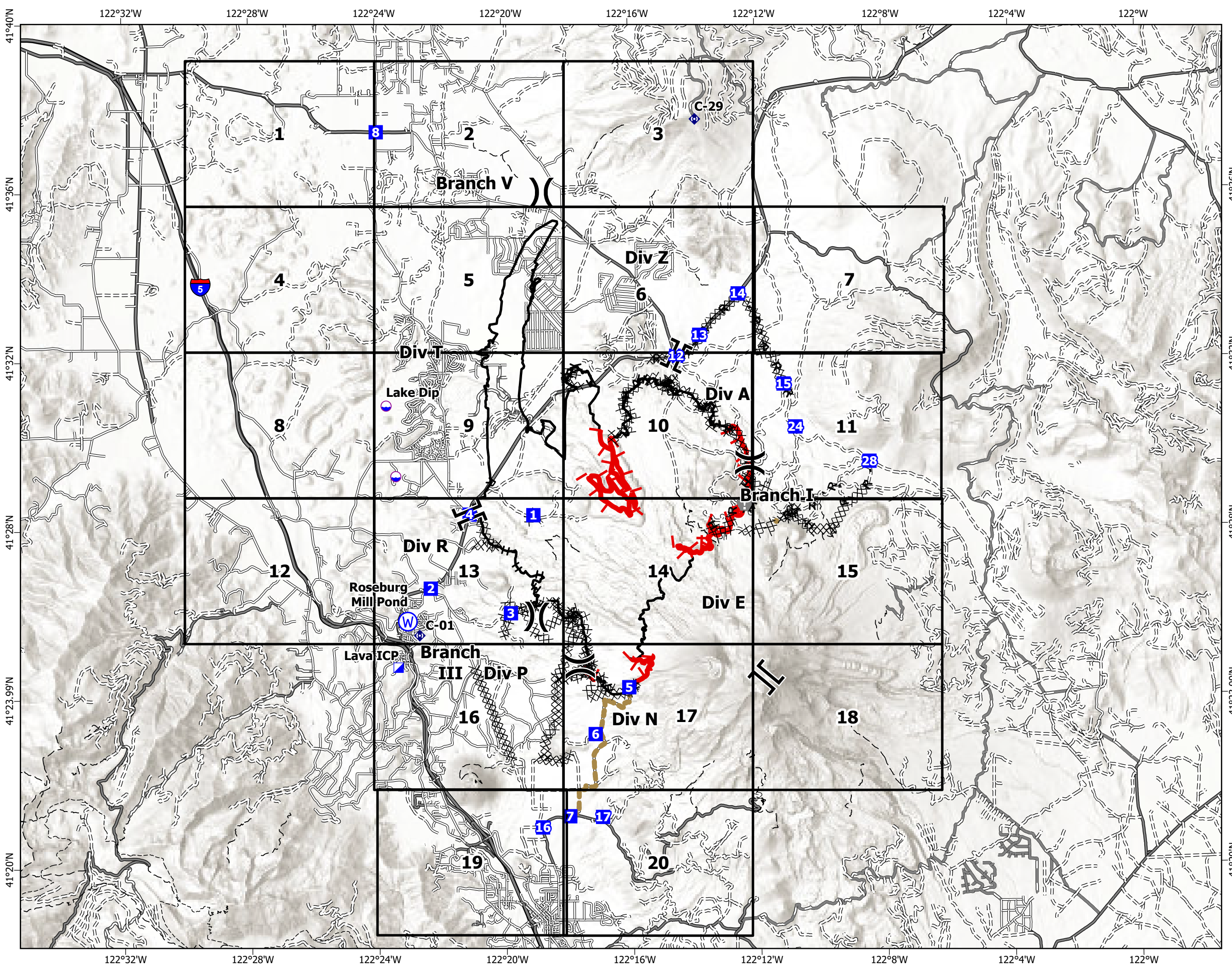
Perimeter as of 7/4/2021 @2130 hrs

Index Page

- Dip Site
- Division Break
- Branch Break
- Incident Command Post
- Drop Point
- Value at Risk
- Repeater
- Water Source
- Completed Dozer Line
- Completed Hand Line
- Completed Road as Line
- Road Repair
- Fire Edge
- Contained Line



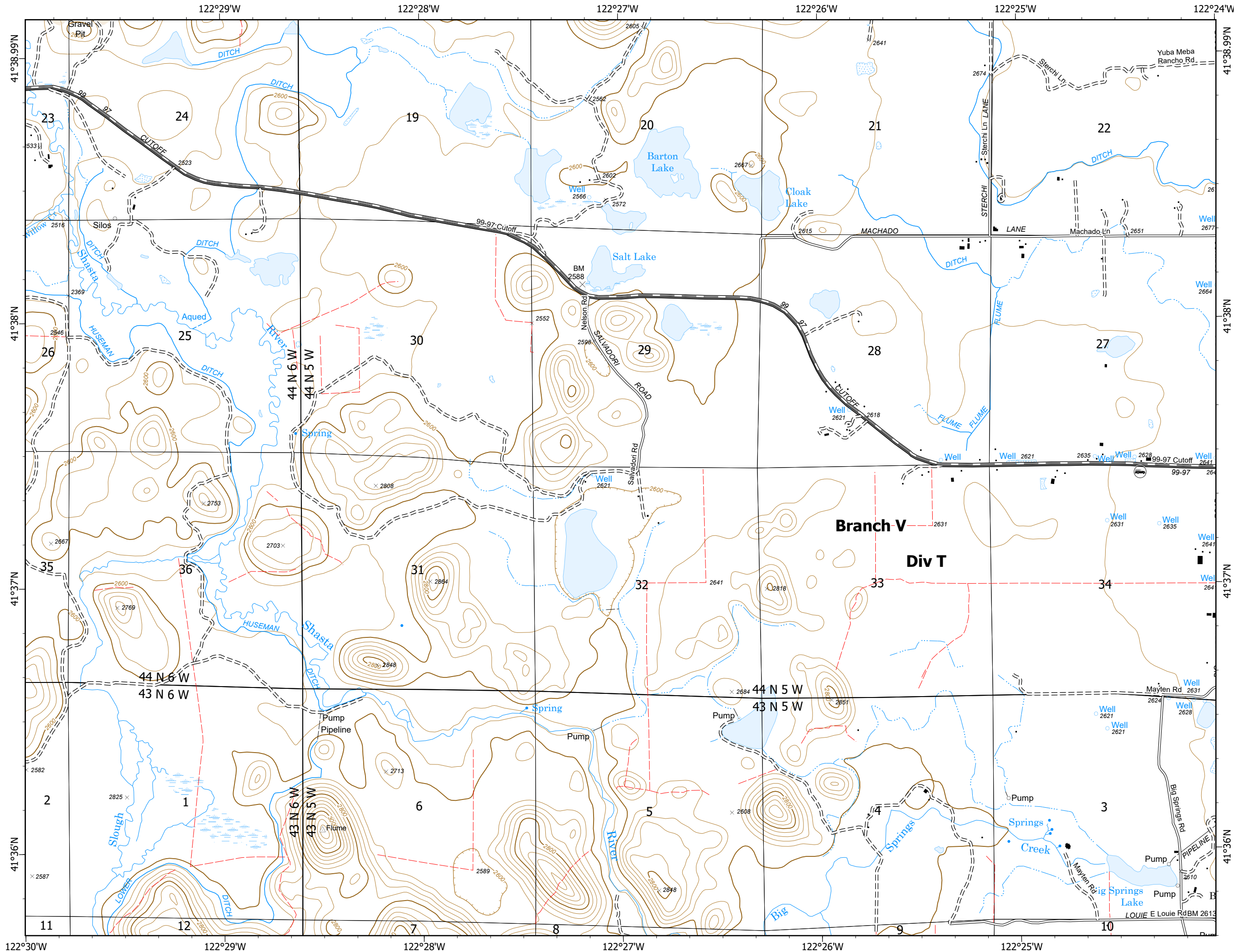
MRH
7/5/2021 0007
Mixed Methods
North American 1983 Datum, Lat/Long Grid






Perimeter as of 7/4/2021 @2130 hrs

- Drop Point
- Highway
- Road - Light Duty - Unspecified Composition
- Road - Unimproved



1	2	3	
4	5	6	7
8	9	10	11
12	13	14	15
16	17	18	
19	20		



Lava

CA-SHF-000949
07/05/2021

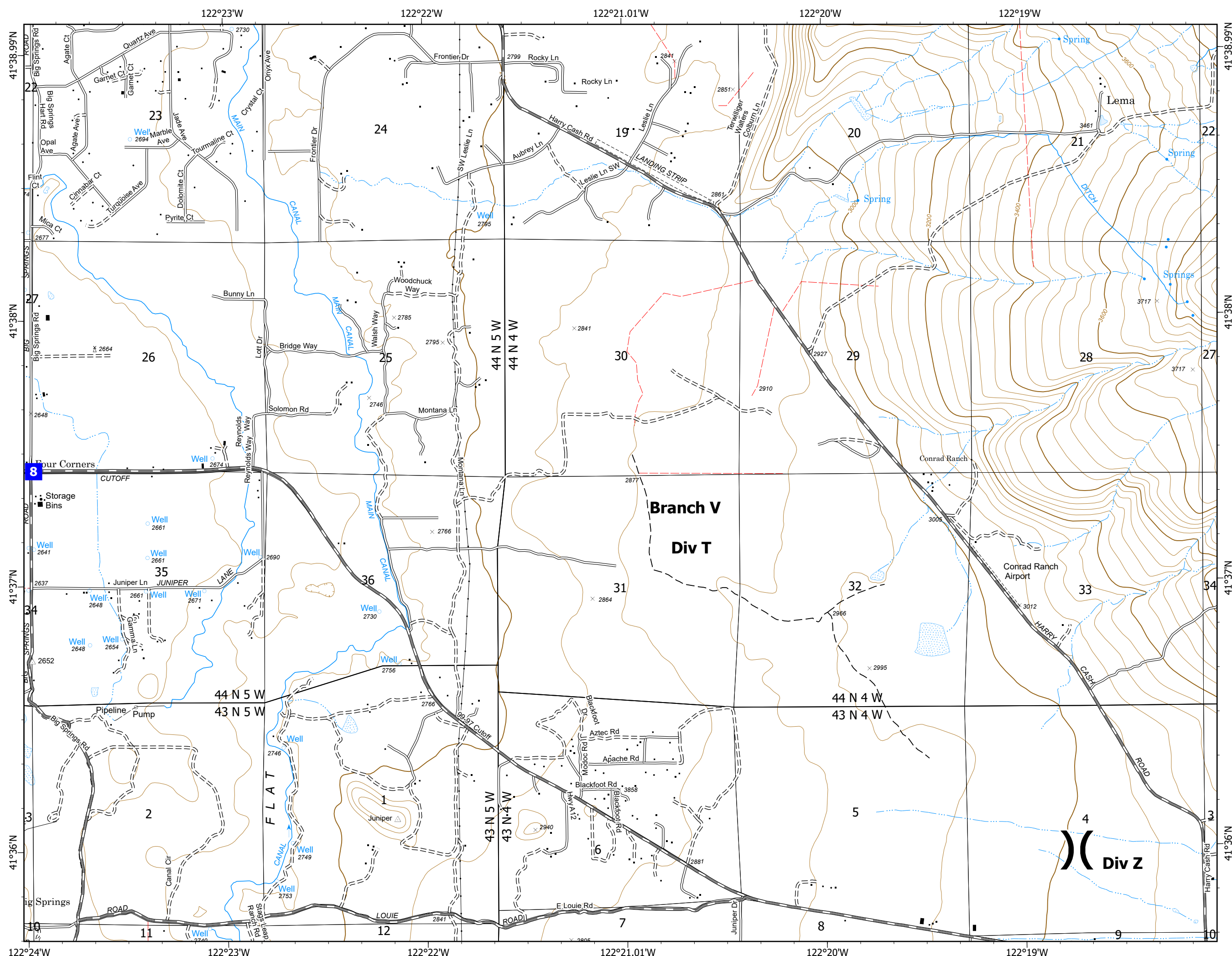
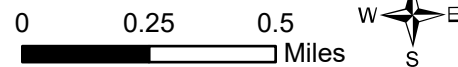


Perimeter as of 7/4/2021 @2130 hrs

Page 2 of 20








- Division Break
- Drop Point
- Highway
- Road - Light Duty - Unspecified Composition
- Road - Unimproved
- Trail

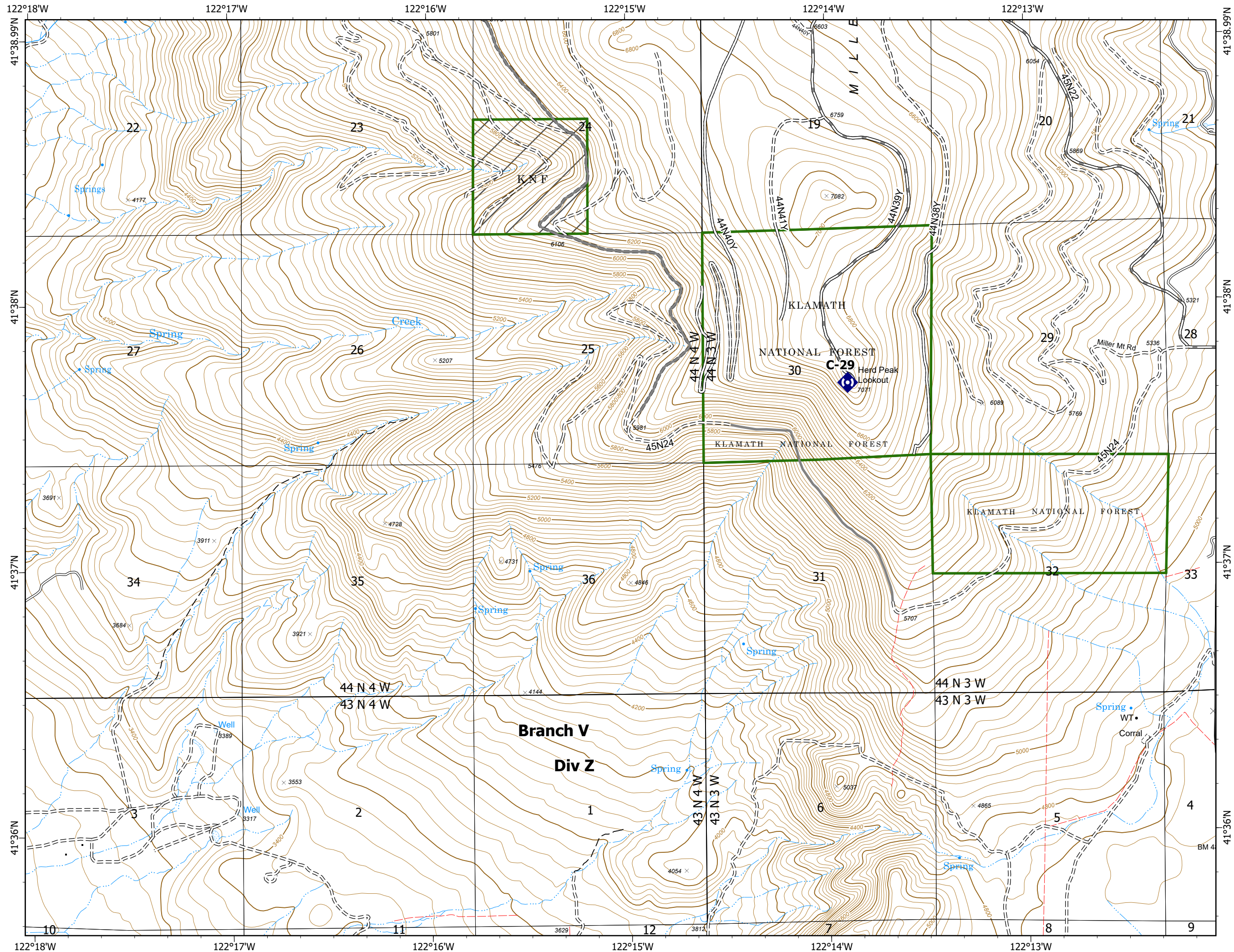
1	2	3	
4	5	6	7
8	9	10	11
12	13	14	15
16	17	18	
19	20		



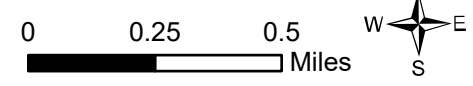


Perimeter as of 7/4/2021 @2130 hrs

-  Repeater
-  Highway
-  Road - Light Duty - Gravel
-  Road - Light Duty - Unspecified Composition
-  Road - Unimproved
-  Trail
-  Forest Boundary



1	2	3	4
4	5	6	7
8	9	10	11
12	13	14	15
16	17	18	
19	20		



Lava

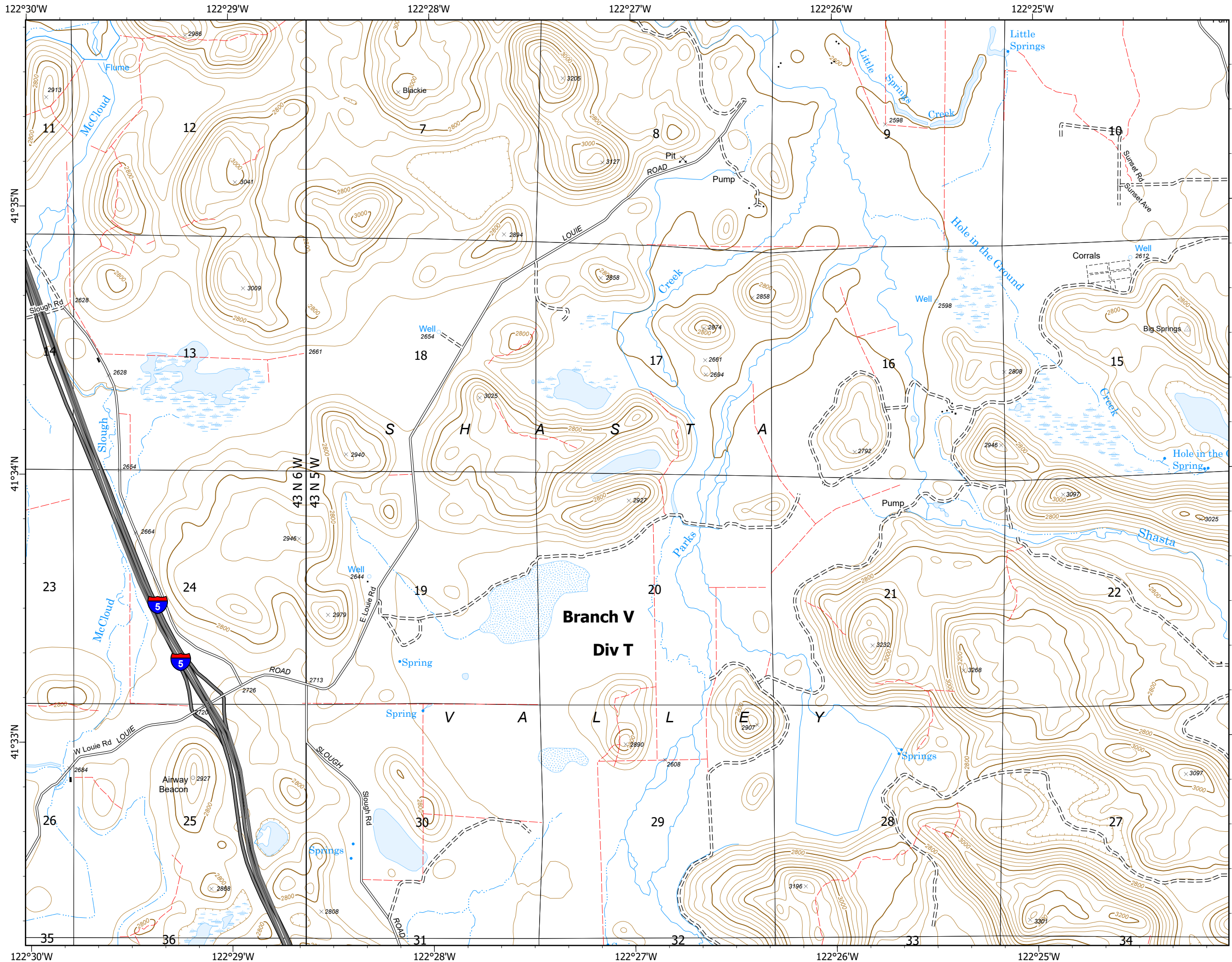
CA-SHF-000949
07/05/2021



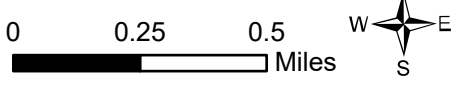
Perimeter as of 7/4/2021 @2130 hrs

Page 4 of 20

- Highway
- Road - Light Duty - Unspecified Composition
- Road - Unimproved
- Under/Overpass Space - Rd/R.R.



1	2	3
4	5	6
8	9	10
12	13	14
16	17	18
19	20	

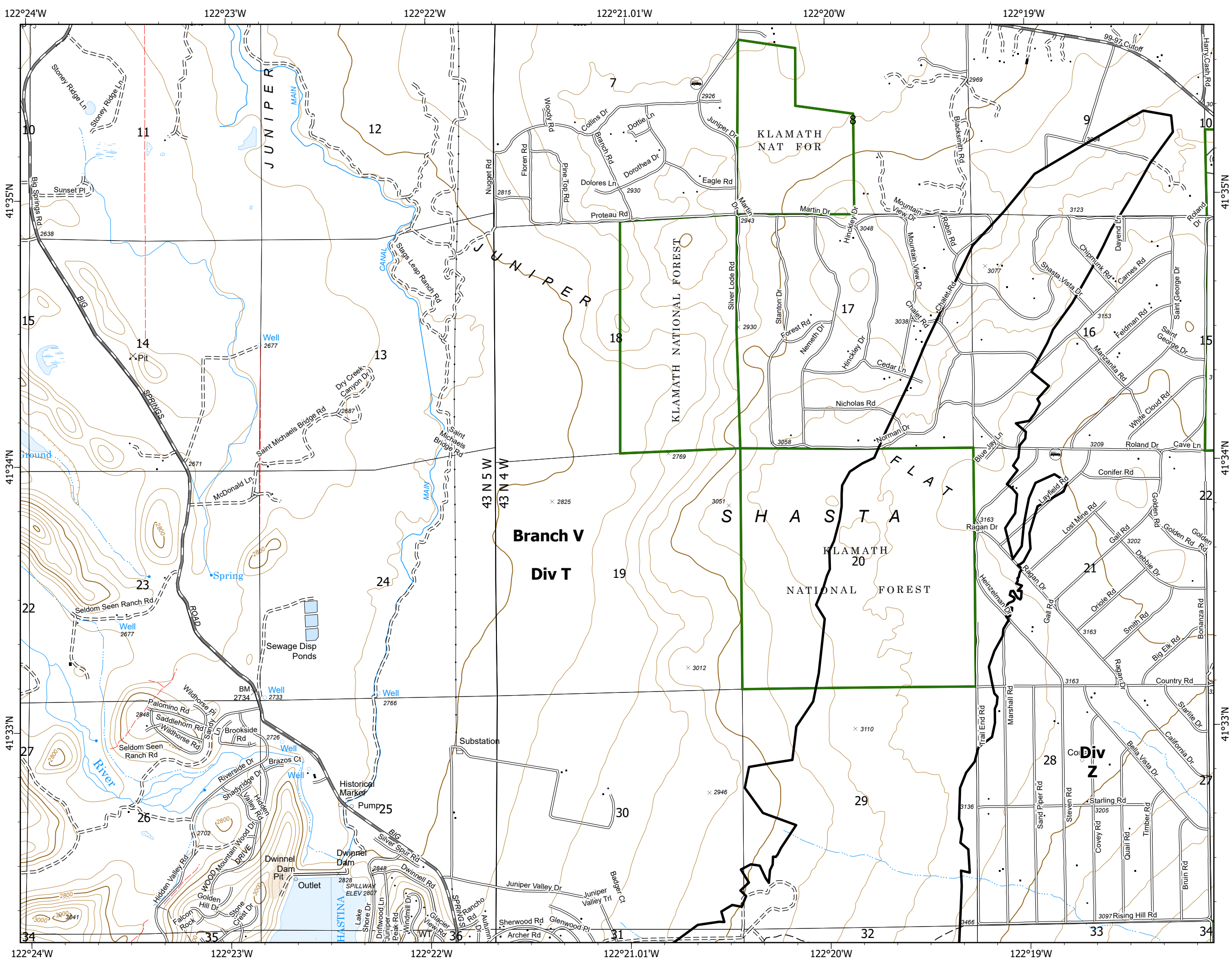





Perimeter as of 7/4/2021 @2130 hrs

- Contained Line
- Road - Light Duty - Paved
- Road - Light Duty - Unspecified Composition
- Road - Unimproved
- Trail
- Forest Boundary

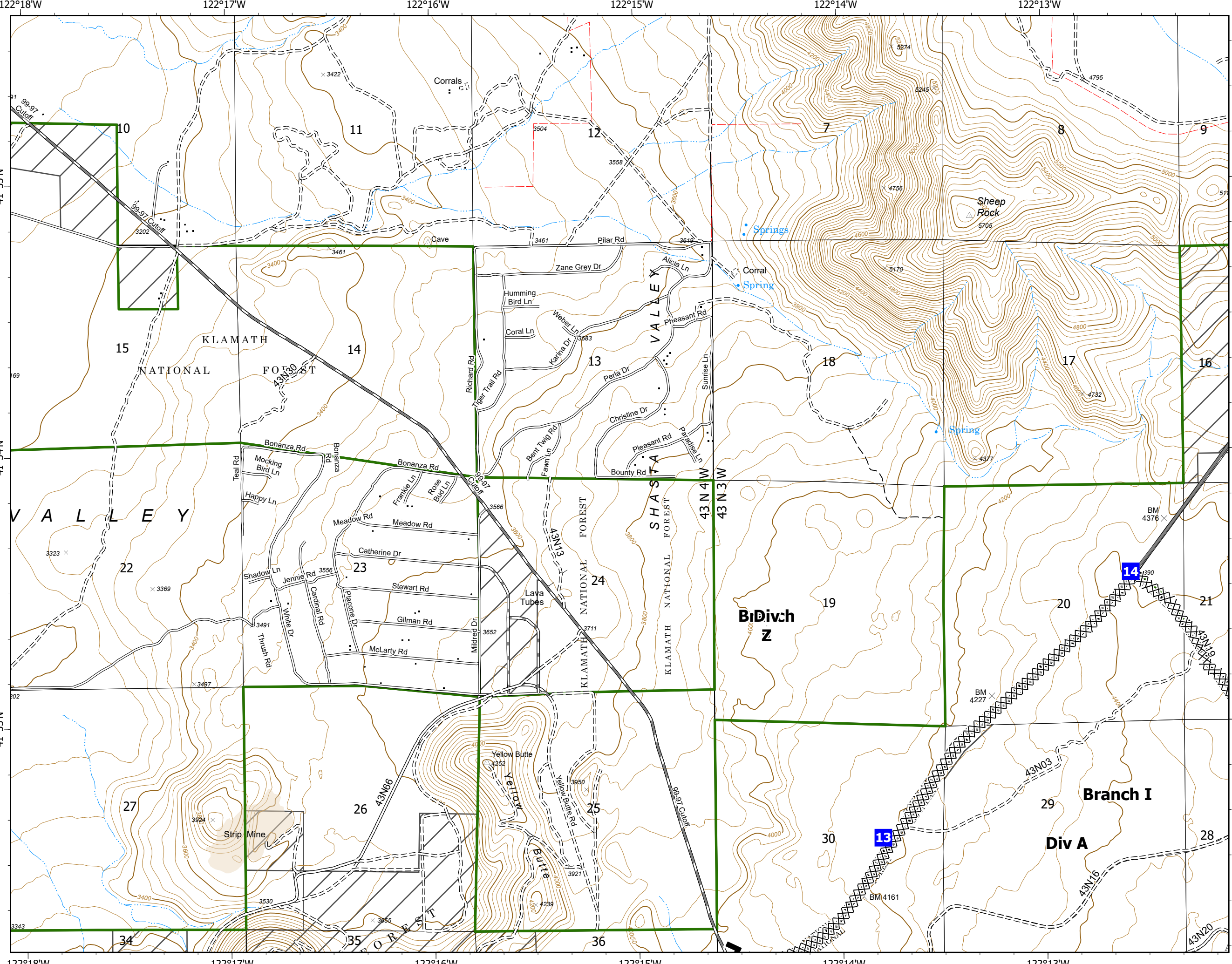
1	2	3	
4	5	6	7
8	9	10	11
12	13	14	15
16	17	18	
19	20		



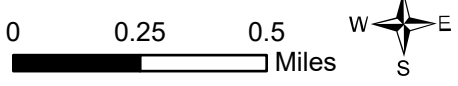


Perimeter as of 7/4/2021 @2130 hrs

- Branch Break
- Drop Point
- Completed Dozer Line
- Completed Road as Line
- Highway
- Road - Light Duty - Dirt
- Road - Light Duty - Paved
- Road - Light Duty - Unspecified Composition
- Road - Unimproved
- Trail
- Forest Boundary
- Non-FS Land within Forest Boundary



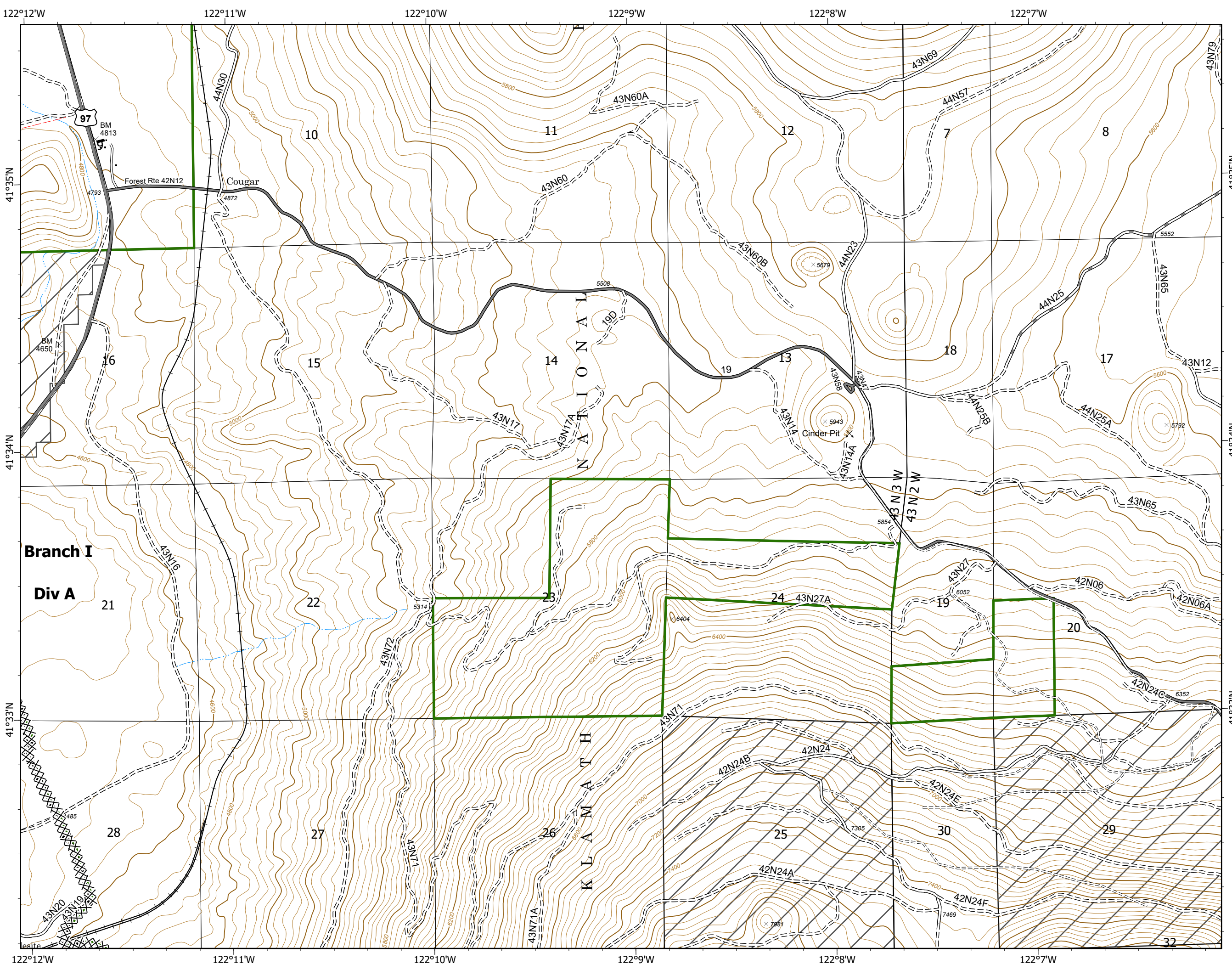
1	2	3
4	5	6
8	9	10
12	13	14
16	17	18
19	20	



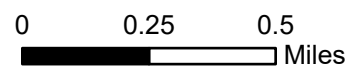


Perimeter as of 7/4/2021 @2130 hrs

- ⊗ Completed Dozer Line
- R Completed Road as Line
- Railroad
- Highway
- Road - Light Duty - Gravel
- Road - Light Duty - Paved
- Road - Light Duty - Unspecified Composition
- - - Road - Unimproved
- ▭ Forest Boundary



1	2	3	
4	5	6	7
8	9	10	11
12	13	14	15
16	17	18	
19	20		



Lava

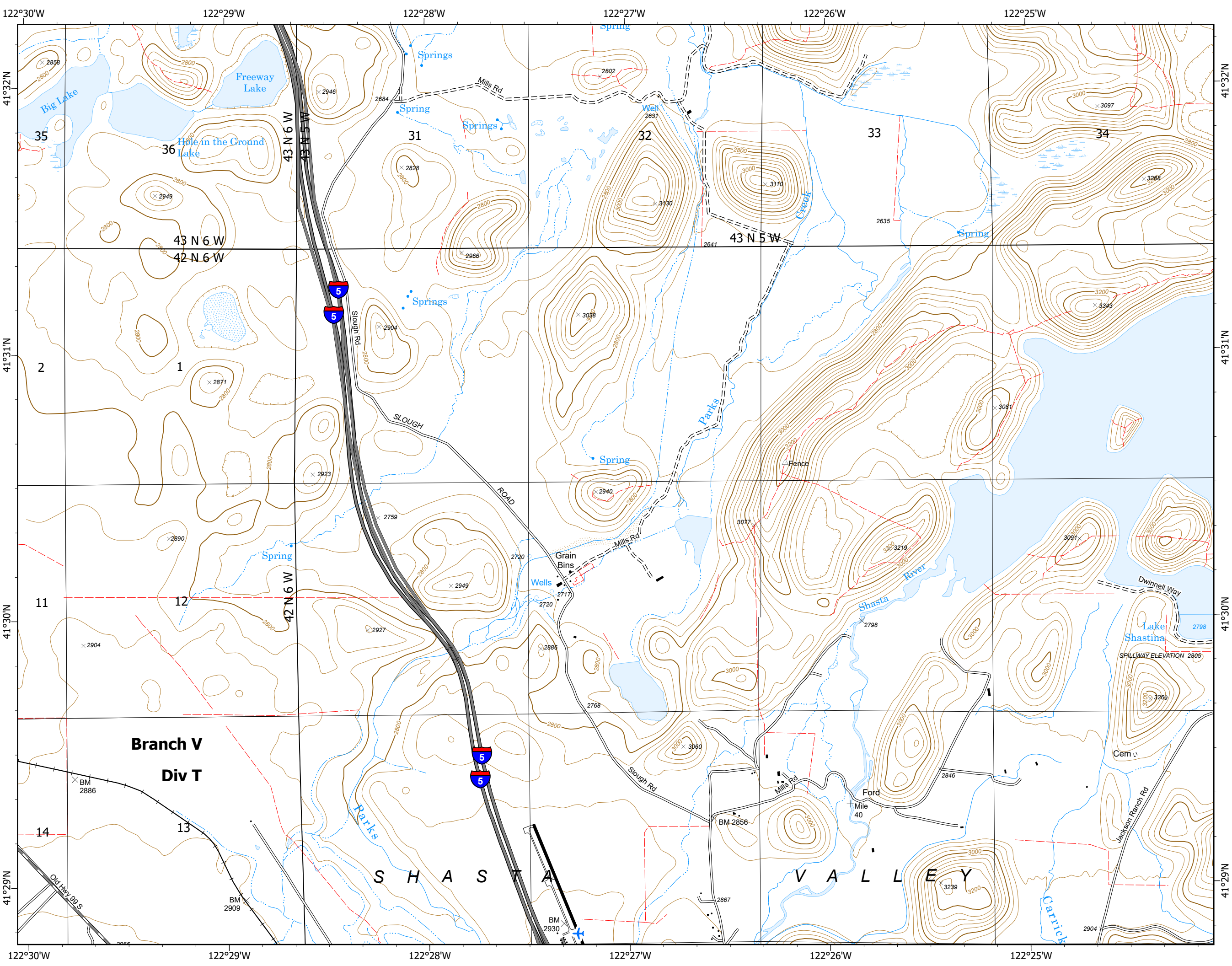
CA-SHF-000949
07/05/2021



Perimeter as of 7/4/2021 @2130 hrs

Page 8 of 20

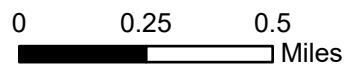
- Railroad
- Highway
- Road - Light Duty - Unspecified Composition
- Road - Unimproved



**Branch V
Div T**

S H A S T A V A L L E Y

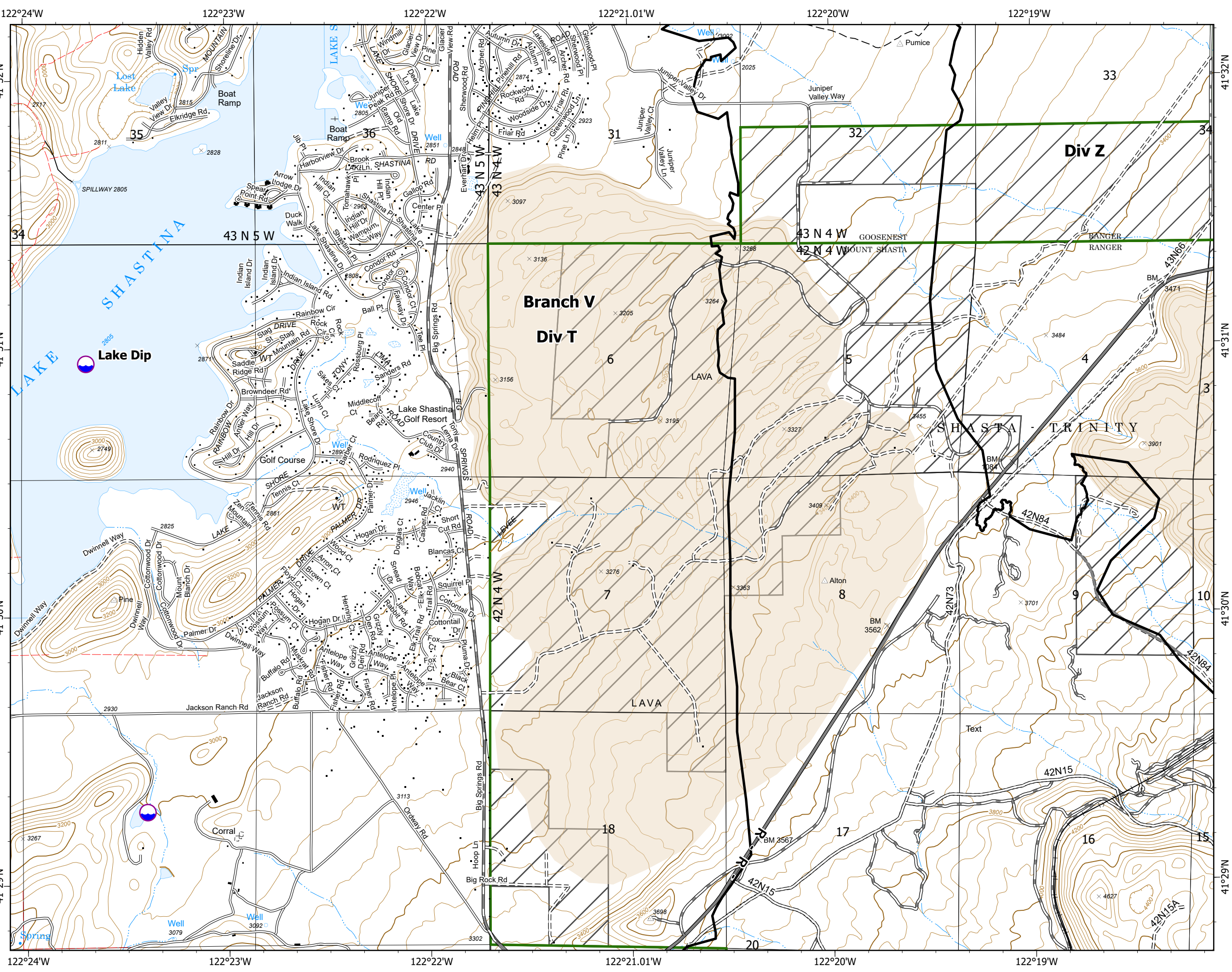
1	2	3
4	5	6
8	9	10
12	13	14
16	17	18
19	20	



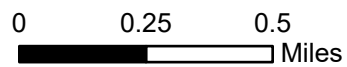


Perimeter as of 7/4/2021 @2130 hrs

- Dip Site
- Completed Road as Line
- Contained Line
- Railroad
- Highway
- Road - Light Duty - Dirt
- Road - Light Duty - Unspecified Composition
- Road - Unimproved
- Trail
- Forest Boundary
- Non-FS Land within Forest Boundary



1	2	3
4	5	6
8	9	10
12	13	14
16	17	18
19	20	

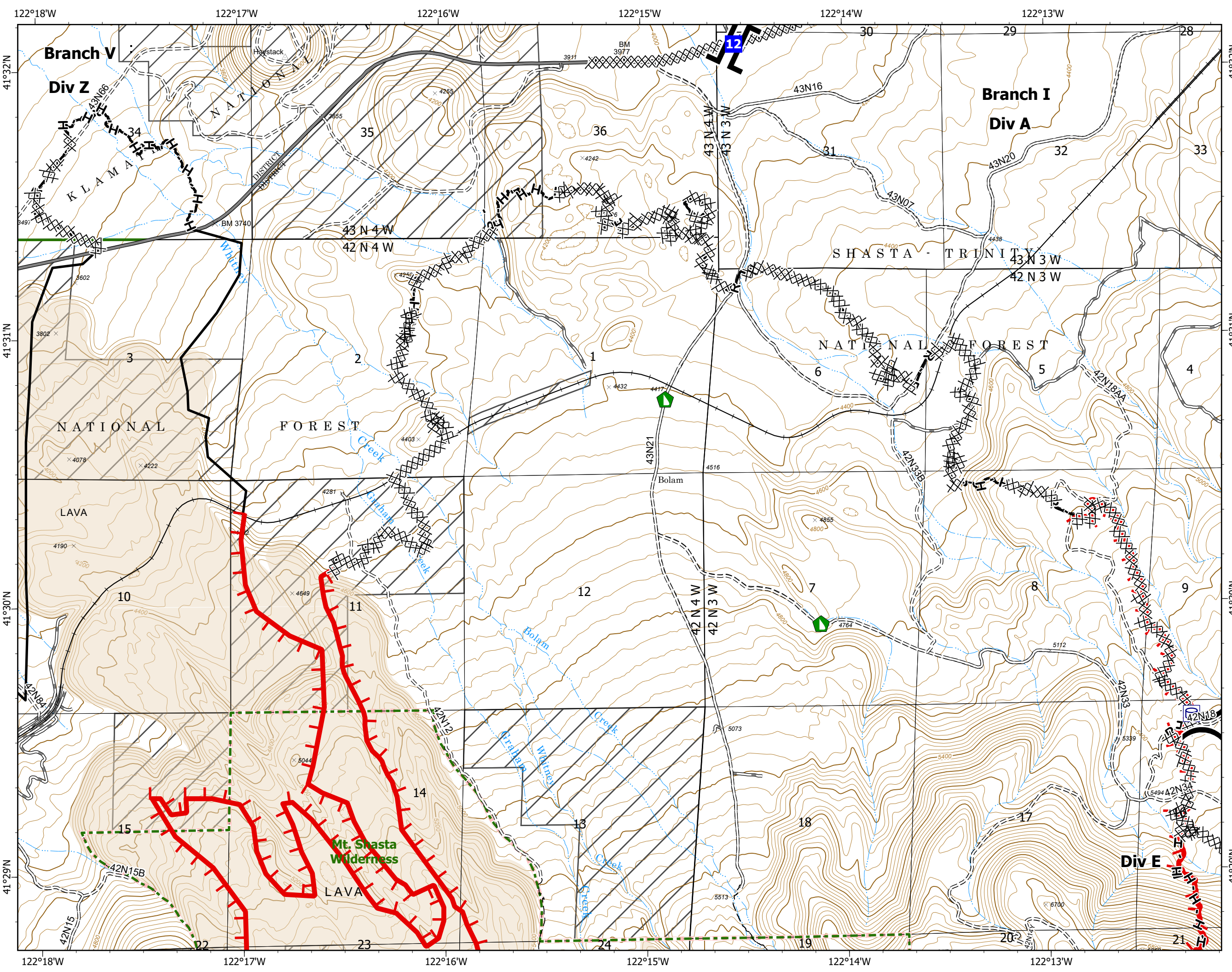
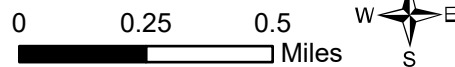




Perimeter as of 7/4/2021 @2130 hrs

- Division Break
- Branch Break
- Drop Point
- Dozer Push
- Completed Dozer Line
- Completed Hand Line
- Completed Road as Line
- Fire Edge
- Contained Line
- Railroad
- Highway
- Road - Light Duty - Dirt
- Road - Light Duty - Paved
- Road - Light Duty - Unspecified Composition
- Road - Unimproved
- Trail
- Forest Boundary
- Trail
- Wilderness
- Non-FS Land within Forest Boundary

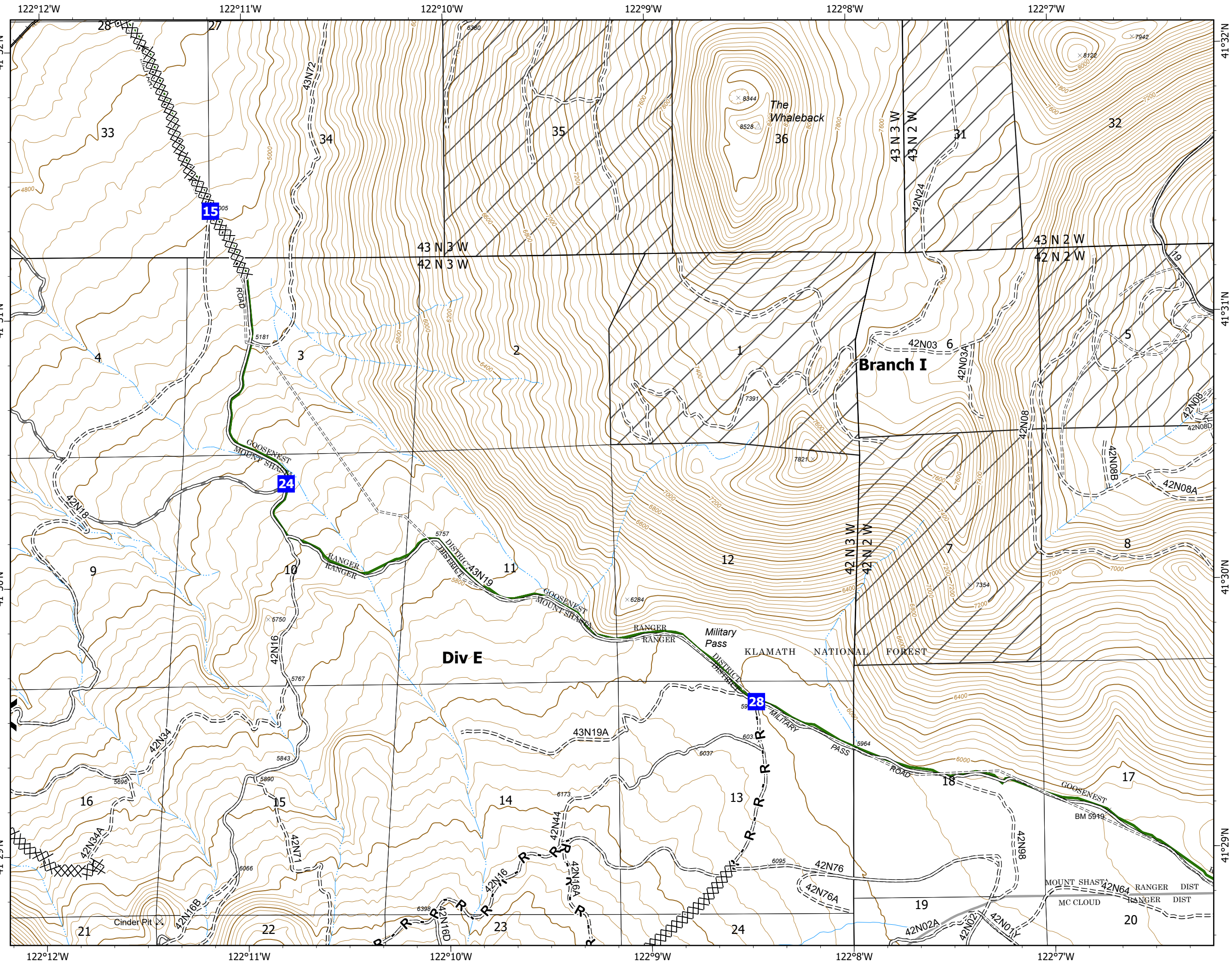
1	2	3
4	5	6
8	9	10
12	13	14
16	17	18
19	20	



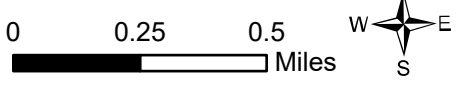


Perimeter as of 7/4/2021 @2130 hrs

- Division Break
- Drop Point
- Completed Dozer Line
- Completed Hand Line
- Completed Road as Line
- Fire Edge
- Railroad
- Road - Light Duty - Paved
- Road - Unimproved
- Forest Boundary



1	2	3
4	5	6
8	9	10
12	13	14
16	17	18
19	20	

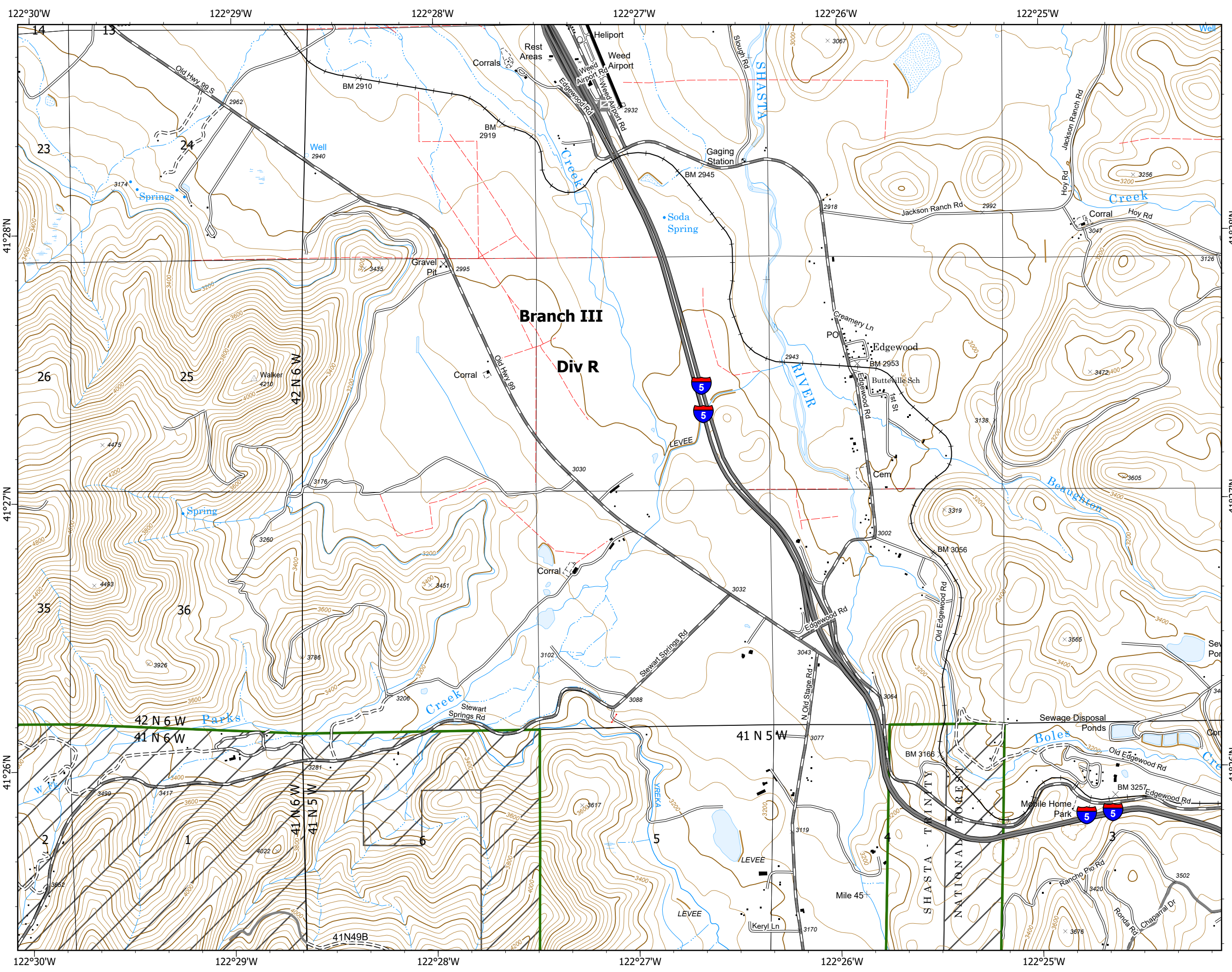
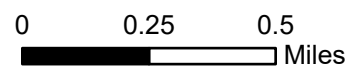




Perimeter as of 7/4/2021 @2130 hrs

- Railroad
- Highway
- Road - Light Duty - Dirt
- Road - Light Duty - Paved
- Road - Light Duty - Unspecified Composition
- Road - Unimproved
- Under/Overpass Space - Rd/R.R.
- Forest Boundary
- Non-FS Land within Forest Boundary
- Gate
- Gate
- Gate

1	2	3
4	5	6
8	9	10
12	13	14
16	17	18
19	20	



122°30'W 122°29'W 122°28'W 122°27'W 122°26'W 122°25'W

14 15 23 24 26 25 35 36 42 N 6 W 41 N 6 W 42 N 6 W 41 N 6 W 41 N 5 W 41 N 5 W 41 N 4 B

Rest Areas Heliport Weed Airport Edgewood Airport

Corral Wells Soda Spring Gaging Station

SHASTA RIVER

Branch III Div R

Edgewood Butteville Sch Cem

Stewart Springs Rd Edgewood Rd

SHASTA TRINITY NATIONAL FOREST

Mobile Home Park

Boles Ponds Sewage Dispos

LEVEE

122°30'W 122°29'W 122°28'W 122°27'W 122°26'W 122°25'W

41°28'N 41°27'N 41°26'N

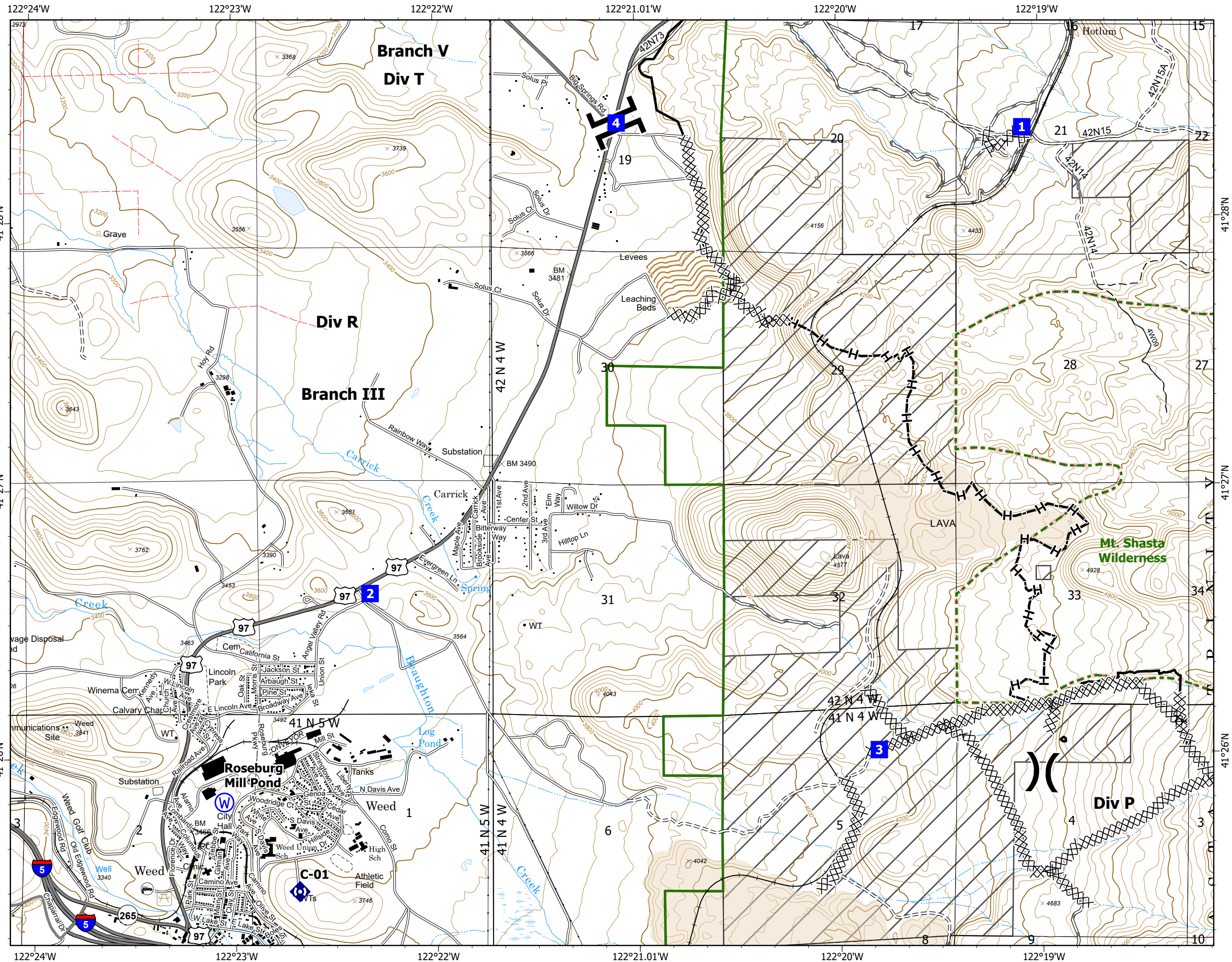
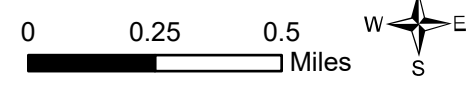
41°28'N 41°27'N 41°26'N



Perimeter as of 7/4/2021 @2130 hrs

- Division Break
- Branch Break
- Drop Point
- Repeater
- Water Source
- Completed Dozer Line
- Completed Hand Line
- Contained Line
- Railroad
- Highway
- Road - Light Duty - Dirt
- Road - Light Duty - Paved
- Road - Light Duty - Unspecified Composition
- Road - Unimproved
- Trail
- Under/Overpass Space -Rd/R.R.
- Forest Boundary
- Wilderness
- Non-FS Land within Forest Boundary

1	2	3
4	5	6
8	9	10
12	13	14
16	17	18
19	20	



Lava

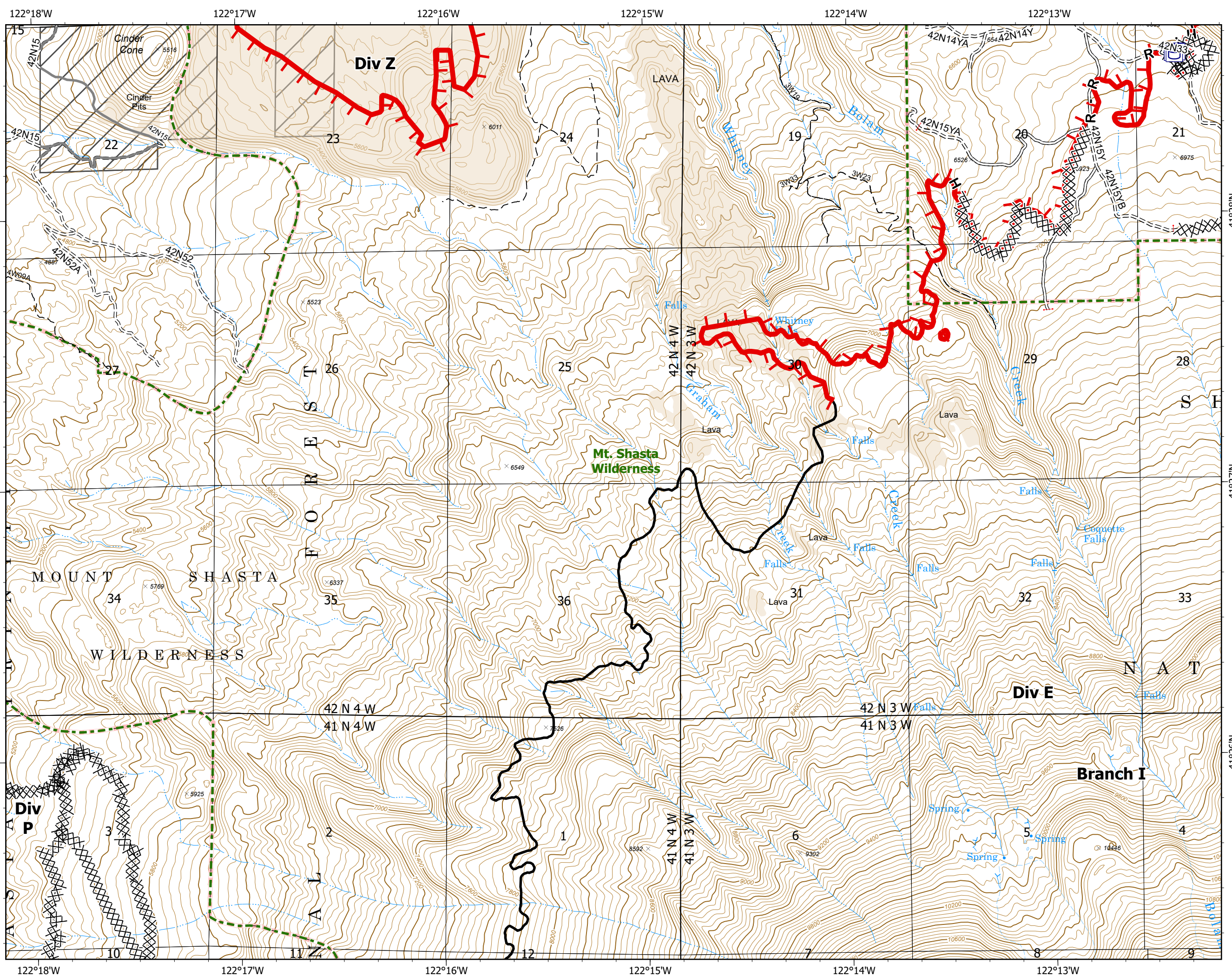
CA-SHF-000949
07/05/2021



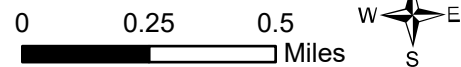
Perimeter as of 7/4/2021 @2130 hrs

Page 14 of 20

- ⊗ Completed Dozer Line
- H Completed Hand Line
- R Completed Road as Line
- └ Fire Edge
- Contained Line
- === Road - Unimproved
- - - Trail
- ▭ Forest Boundary
- - - Trail
- ⋯ Wilderness
- ▨ Non-FS Land within Forest Boundary



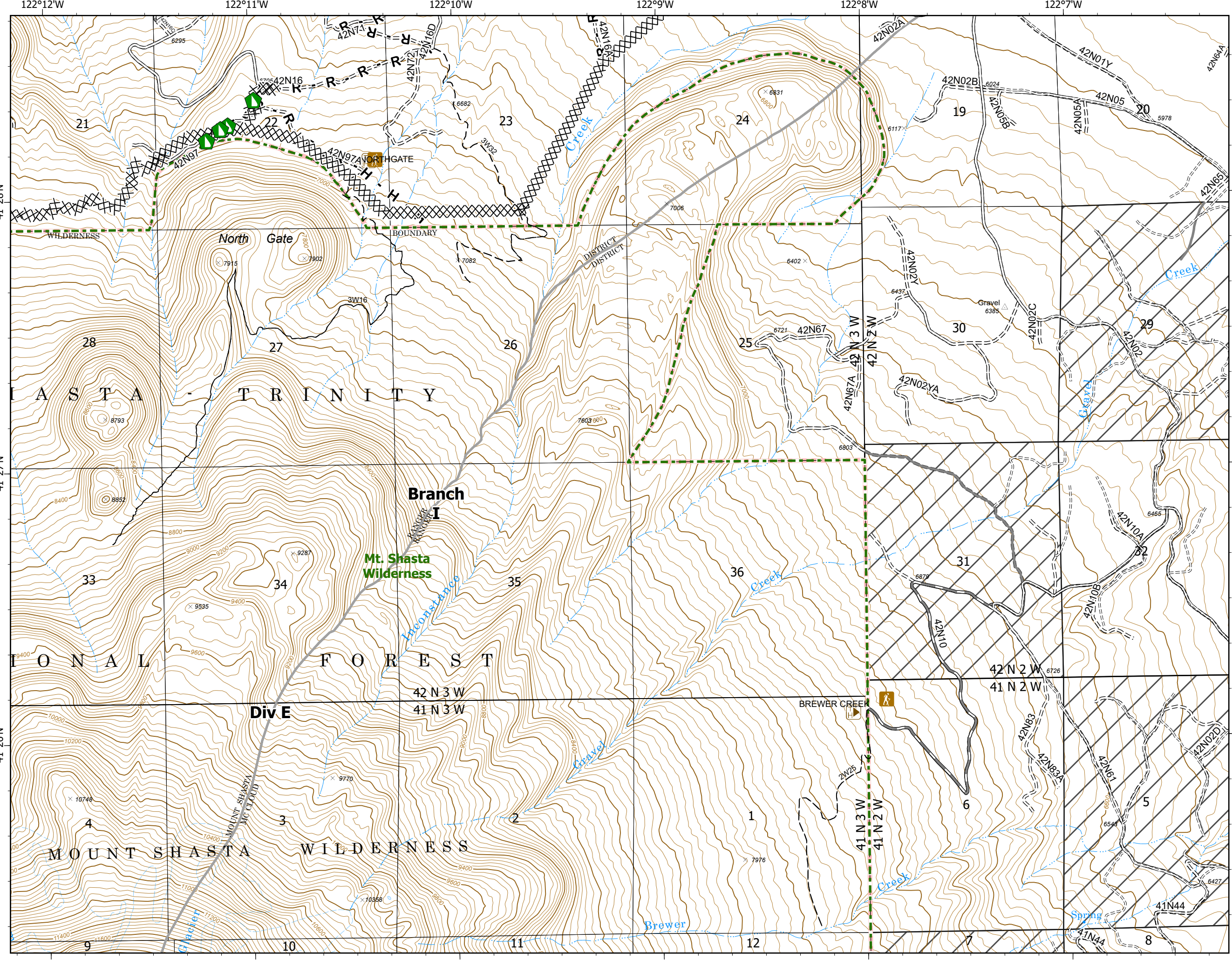
1	2	3
4	5	6
8	9	10
12	13	14
16	17	18
19	20	



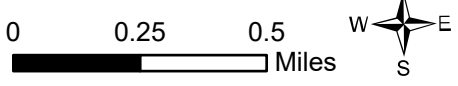


Perimeter as of 7/4/2021 @2130 hrs

- Dozer Push
- Completed Dozer Line
- Completed Hand Line
- Completed Road as Line
- Road Repair
- Trailhead
- Road - Light Duty - Dirt
- Road - Light Duty - Gravel
- Road - Unimproved
- Trail
- Forest Boundary
- Trail
- Wilderness
- Non-FS Land within Forest Boundary



1	2	3
4	5	6
8	9	10
12	13	14
16	17	18
19	20	



Lava

CA-SHF-000949
07/05/2021

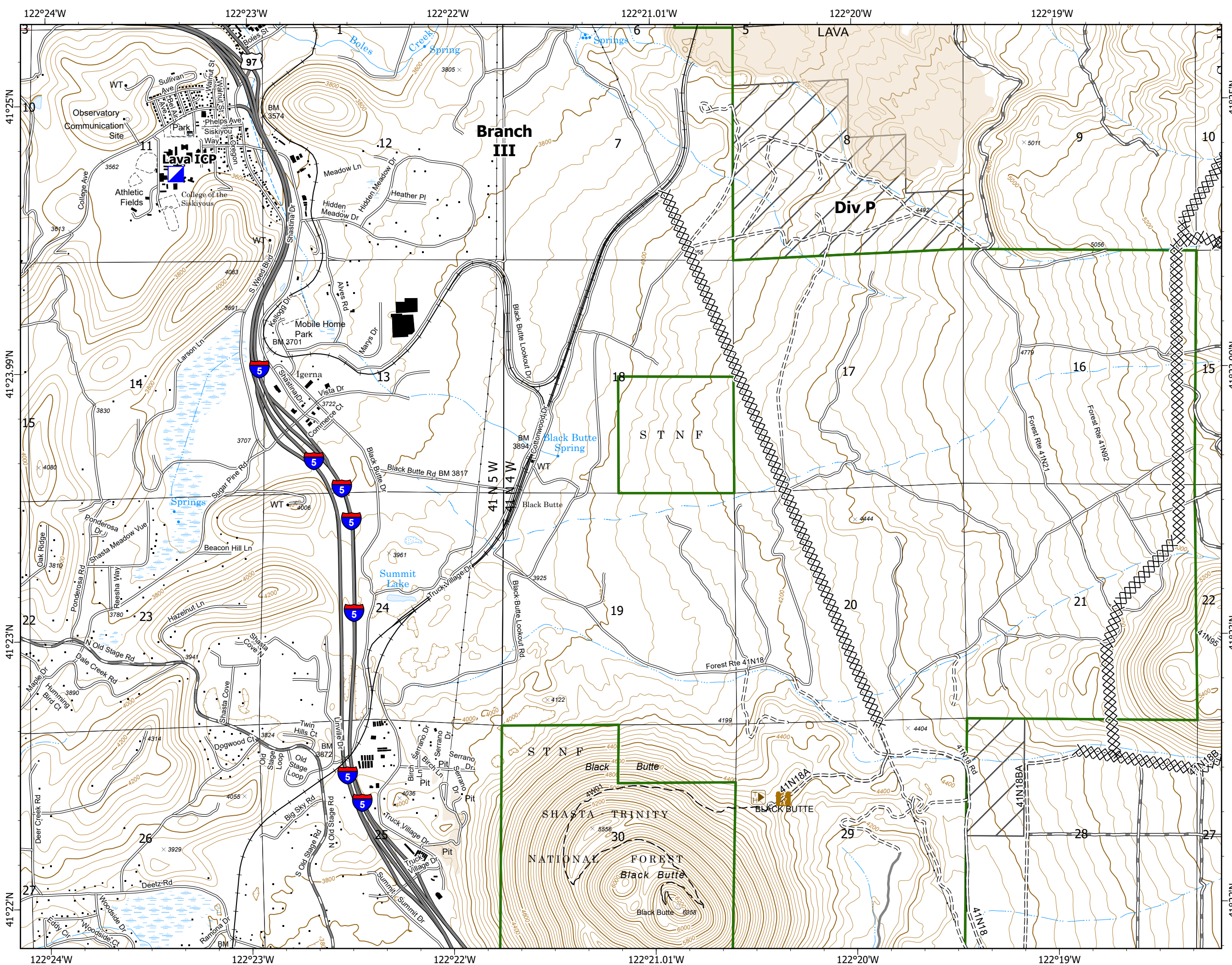
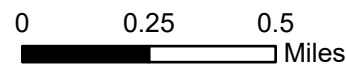


Perimeter as of 7/4/2021 @2130 hrs

Page 16 of 20

-  Incident Command Post
-  Completed Dozer Line
-  Trailhead
-  Railroad
-  Highway
-  Road - Light Duty - Unspecified Composition
-  Road - Unimproved
-  Trail
-  Under/Overpass Space -Rd/R.R.
-  Forest Boundary
-  Trail
-  Non-FS Land within Forest Boundary

1	2	3
4	5	6
7	8	9
10	11	12
13	14	15
16	17	18
19	20	



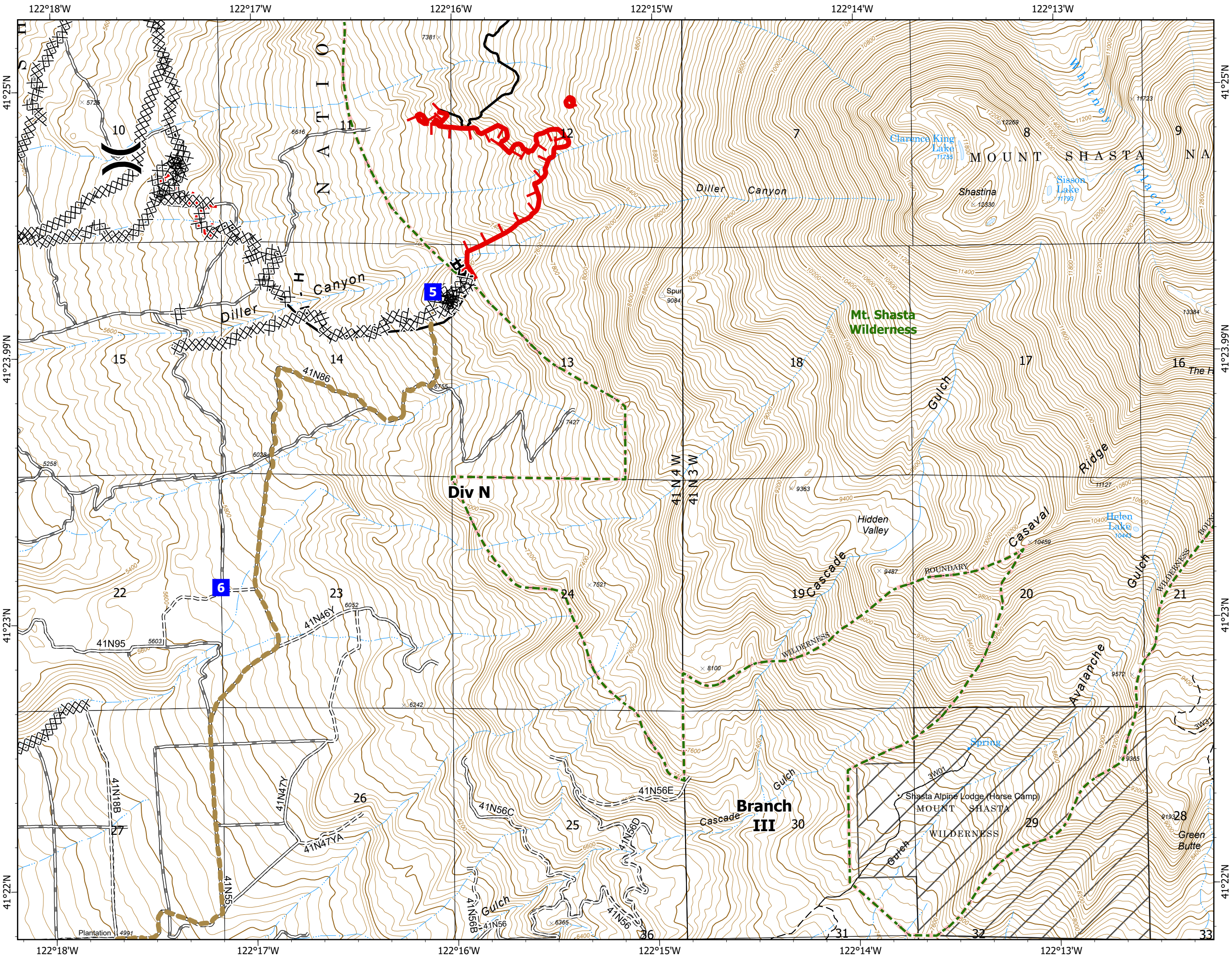
Lava

CA-SHF-000949
07/05/2021

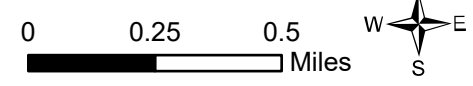


Perimeter as of 7/4/2021 @2130 hrs

- Division Break
- Drop Point
- Completed Dozer Line
- Completed Hand Line
- Road Repair
- Fire Edge
- Contained Line
- Road - Unimproved
- Trail
- Forest Boundary
- Trail
- Wilderness
- Non-FS Land within Forest Boundary



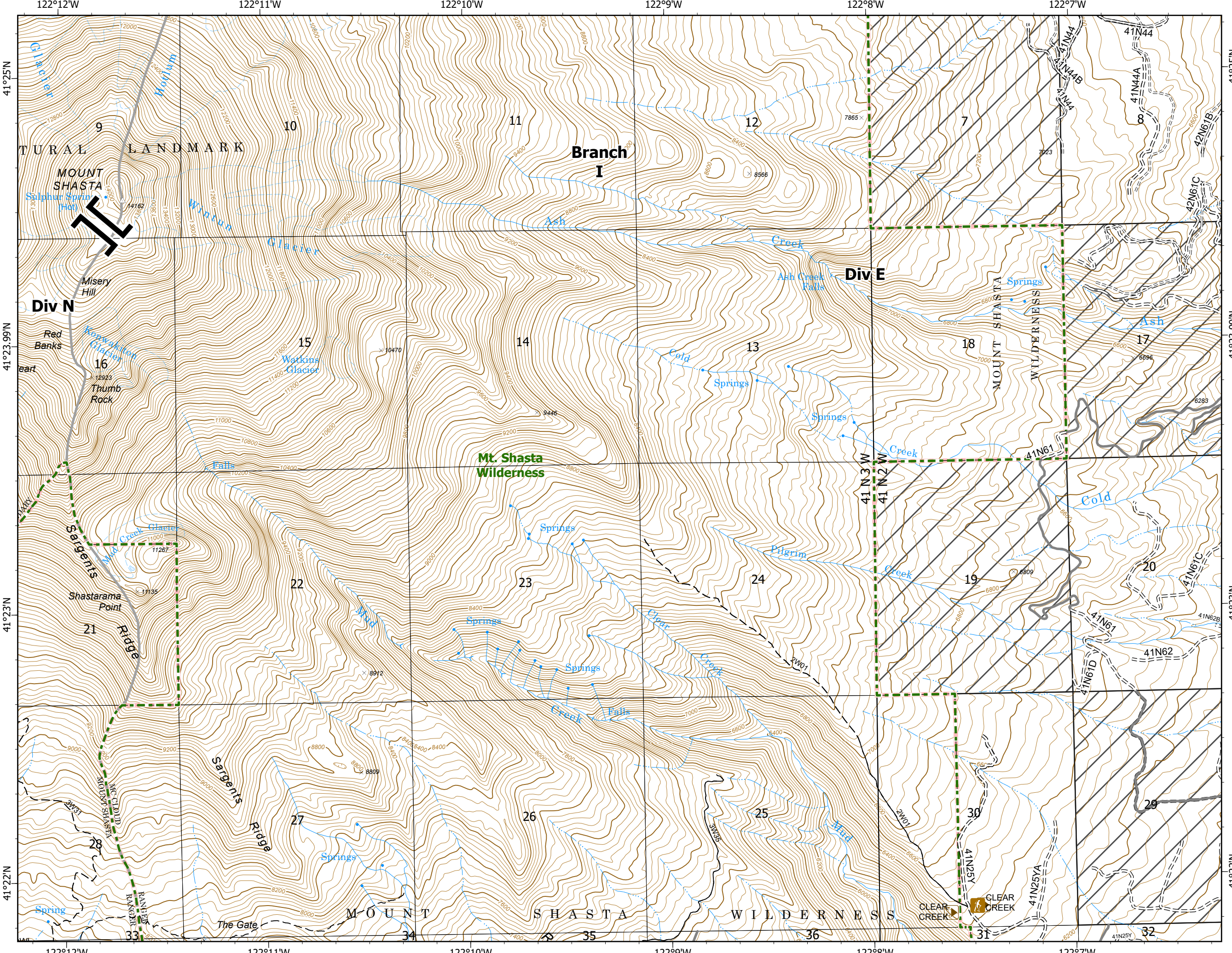
1	2	3
4	5	6
8	9	10
12	13	14
16	17	18
19	20	



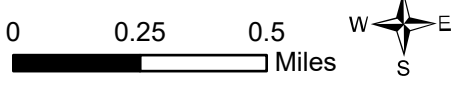


Perimeter as of 7/4/2021 @2130 hrs

- Branch Break
- Trailhead
- Road - Light Duty - Dirt
- Road - Unimproved
- Trail
- Forest Boundary
- Trail
- Wilderness
- Non-FS Land within Forest Boundary



1	2	3
4	5	6
8	9	10
12	13	14
16	17	18
19	20	



Lava

CA-SHF-000949
07/05/2021

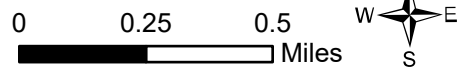


Perimeter as of 7/4/2021 @2130 hrs

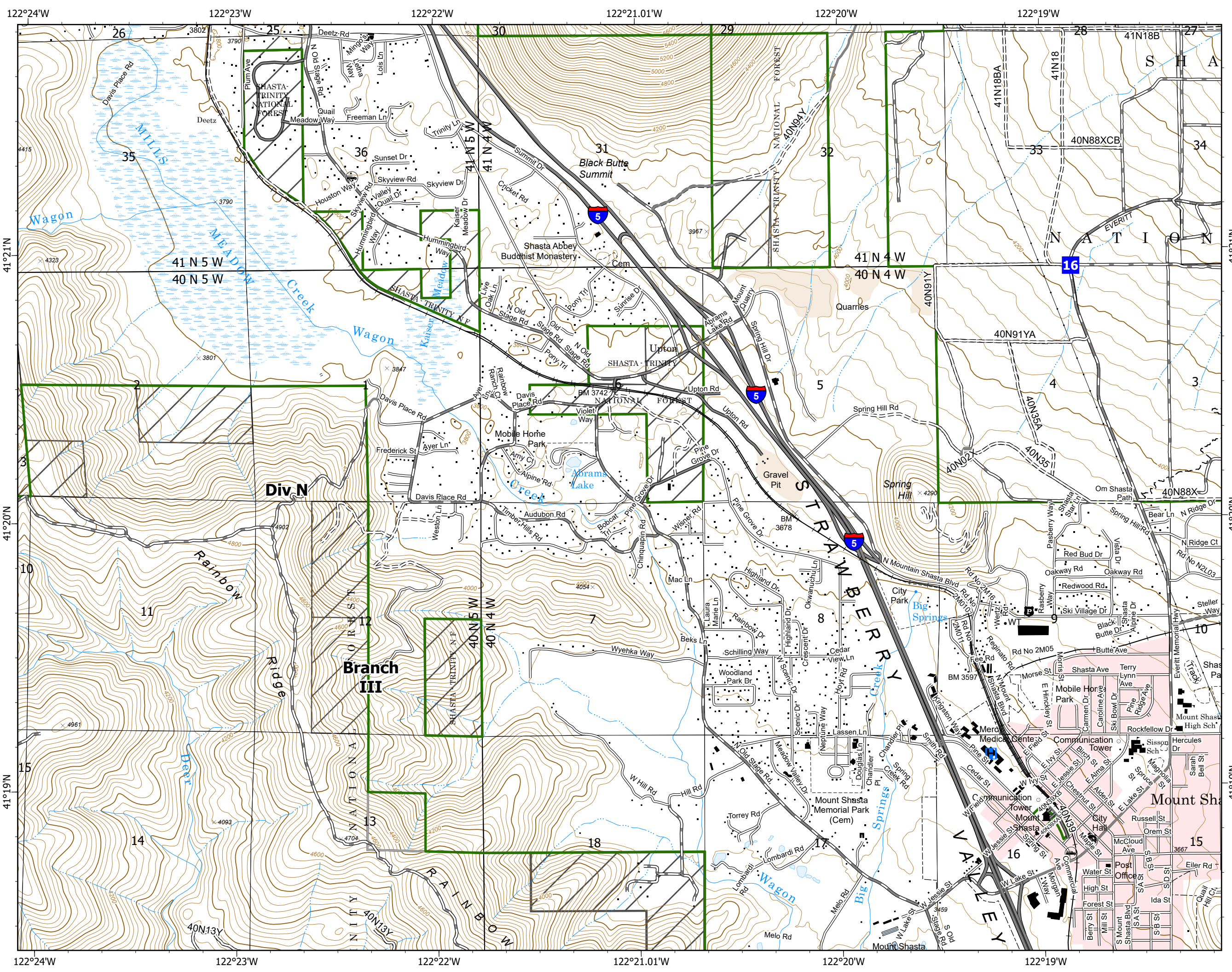
Page 19 of 20

- Drop Point
- Railroad
- Highway
- Road - Light Duty - Dirt
- Road - Light Duty - Paved
- Road - Light Duty - Unspecified Composition
- Road - Unimproved
- Under/Overpass Space -Rd/R.R.
- Forest Boundary
- Trail
- Non-FS Land within Forest Boundary
- Gate
- Gate
- Gate

1	2	3
4	5	6
7	8	9
10	11	12
13	14	15
16	17	18
19	20	



7/5/2021 0110
Mixed Methods
North American 1983 Datum, LatLong Grid





Perimeter as of 7/4/2021 @2130 hrs

- Drop Point
- Road Repair
- Campground
- Trailhead
- Railroad
- Parking
- Road - Light Duty - Dirt
- Road - Light Duty - Gravel
- Road - Light Duty - Paved
- Road - Light Duty - Unspecified Composition
- Road - Unimproved
- Trail
- Forest Boundary
- Trail
- Non-FS Land within Forest Boundary
- Gate
- Gate
- Gate

1	2	3	
4	5	6	7
8	9	10	11
12	13	14	15
16	17	18	
19	20		

