




PILOT MAP
Lava Fire
CA-SHF-000949
July 5, 2021 Day

Uncontrolled Fire Edge	Branch Break	Repeater
Contained Fire Edge	Division Break	Water Source
Completed Dozer Line	Dip Site	National Forest Boundary
Temporary Flight Restriction	Incident Command Post	Wilderness Boundary
Electric Transmission Lines	Drop Point	

Approximate fire perimeter from infrared and GPS as of 7/4/2021 @ 2130

NAD 1983 UTM Zone 10N
Contour Interval: 200 ft.



Lava Fire CA-SHF-000949 7/5/2021 Day Shift				
Label	Latitude	Longitude	Elevation	Notes
Lava ICP	41° 24.745' N	122° 23.356' W	3580'	
Lake Dip	41° 30.944' N	122° 23.696' W	2820'	
Unnamed Dip	41° 29.271' N	122° 23.403' W	3020'	Approx. 2 mi. south of Lake Dip
DP-1	41° 28.334' N	122° 19.079' W	4120'	
DP-2	41° 26.612' N	122° 22.327' W	3560'	
DP-3	41° 26.015' N	122° 19.809' W	4180'	
DP-4	41° 28.360' N	122° 21.090' W	3450'	
DP-5	41° 24.240' N	122° 16.103' W	7050'	
DP-6	41° 23.137' N	122° 17.171' W	5700'	
DP-7	41° 21.195' N	122° 17.993' W	4580'	
DP-8	41° 37.434' N	122° 23.962' W	2650'	
DP-12	41° 32.084' N	122° 14.536' W	4040'	
DP-13	41° 32.575' N	122° 13.802' W	4180'	
DP-14	41° 33.548' N	122° 12.577' W	4390'	
DP-15	41° 31.403' N	122° 11.158' W	4980'	
DP-16	41° 20.936' N	122° 18.851' W	4250'	
DP-17	41° 21.174' N	122° 16.960' W	4880'	
DP-24	41° 30.384' N	122° 10.796' W	5450'	
DP-28	41° 29.555' N	122° 08.473' W	6000'	
Lat/Long in WGS 1984; Elevation in feet above sea level.				