

Lava

CA-SHF-000949

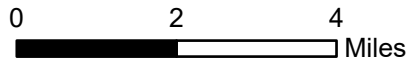
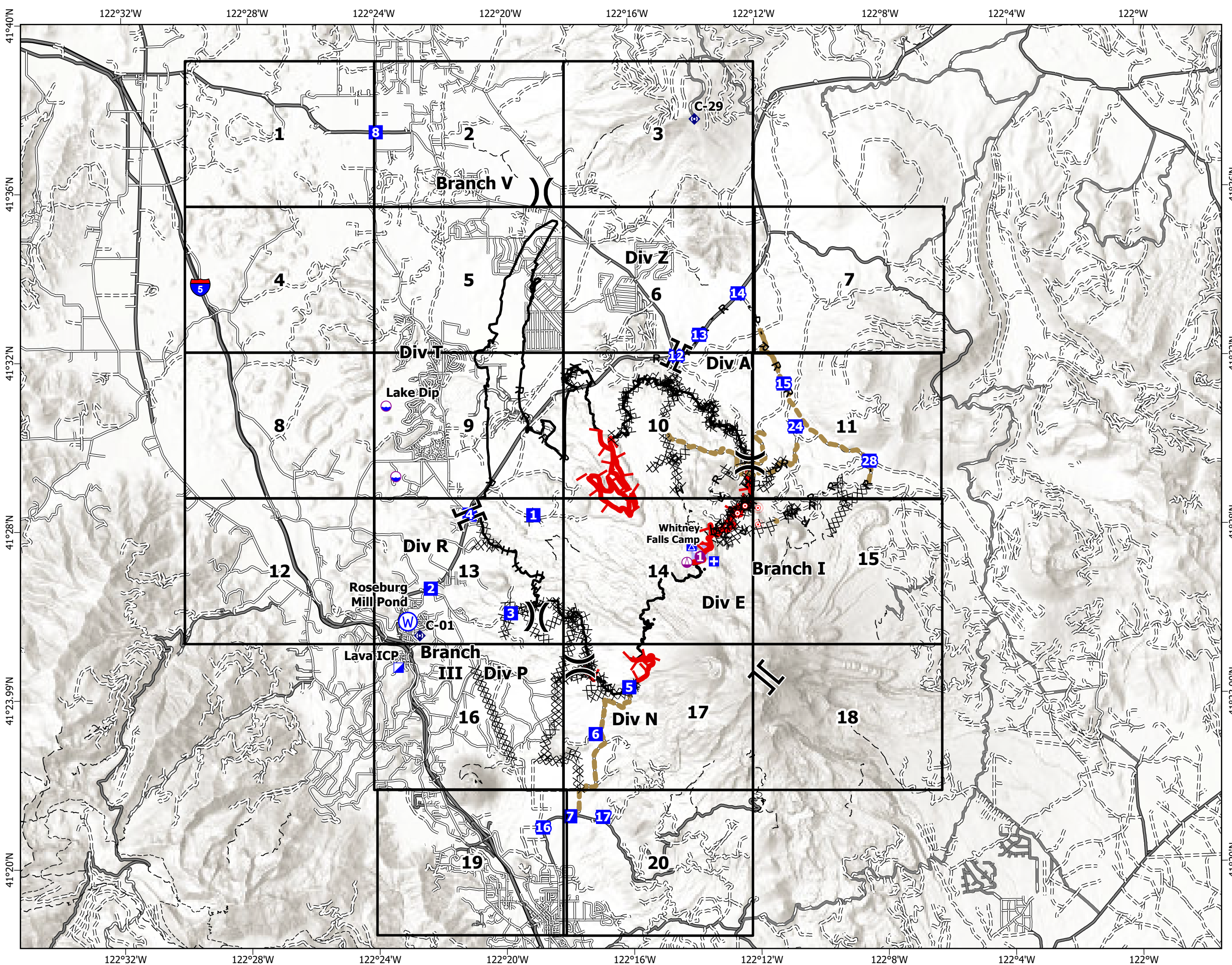
07/07/2021



Perimeter as of 7/5/2021 @2225 hrs

Index Page

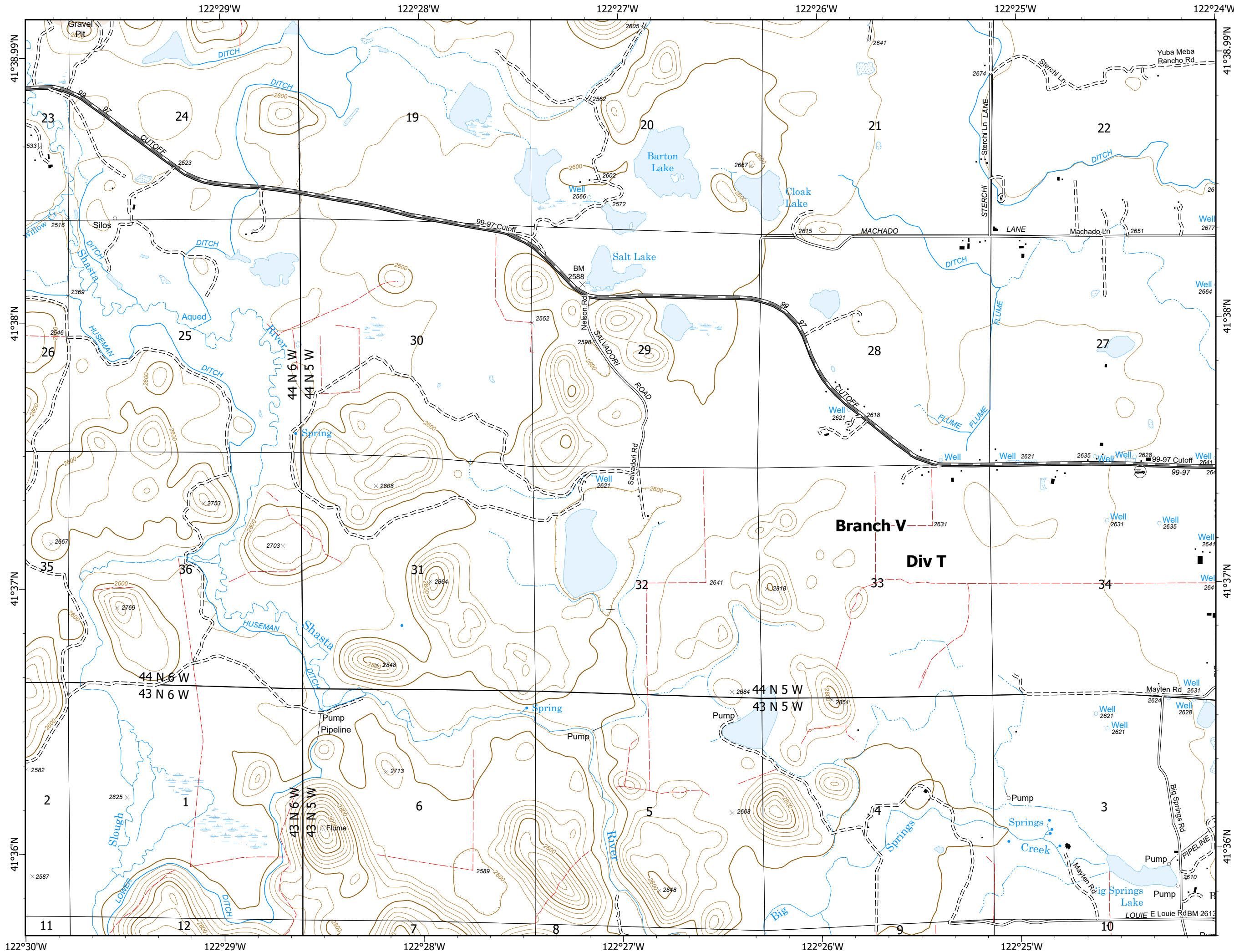
- Dip Site
- Helispot
- Sling Site
- Division Break
- Branch Break
- Medical
- Incident Command Post
- Drop Point
- Camp
- Hot Spot - Spot Fire
- Repeater
- Water Source
- Completed Dozer Line
- Completed Hand Line
- Completed Road as Line
- Other
- Road Repair
- Fire Edge
- Contained Line






Perimeter as of 7/5/2021 @2225 hrs

- Drop Point
- Highway
- Road - Light Duty - Unspecified Composition
- Road - Unimproved



1	2	3
4	5	6
8	9	10
12	13	14
16	17	18
19	20	

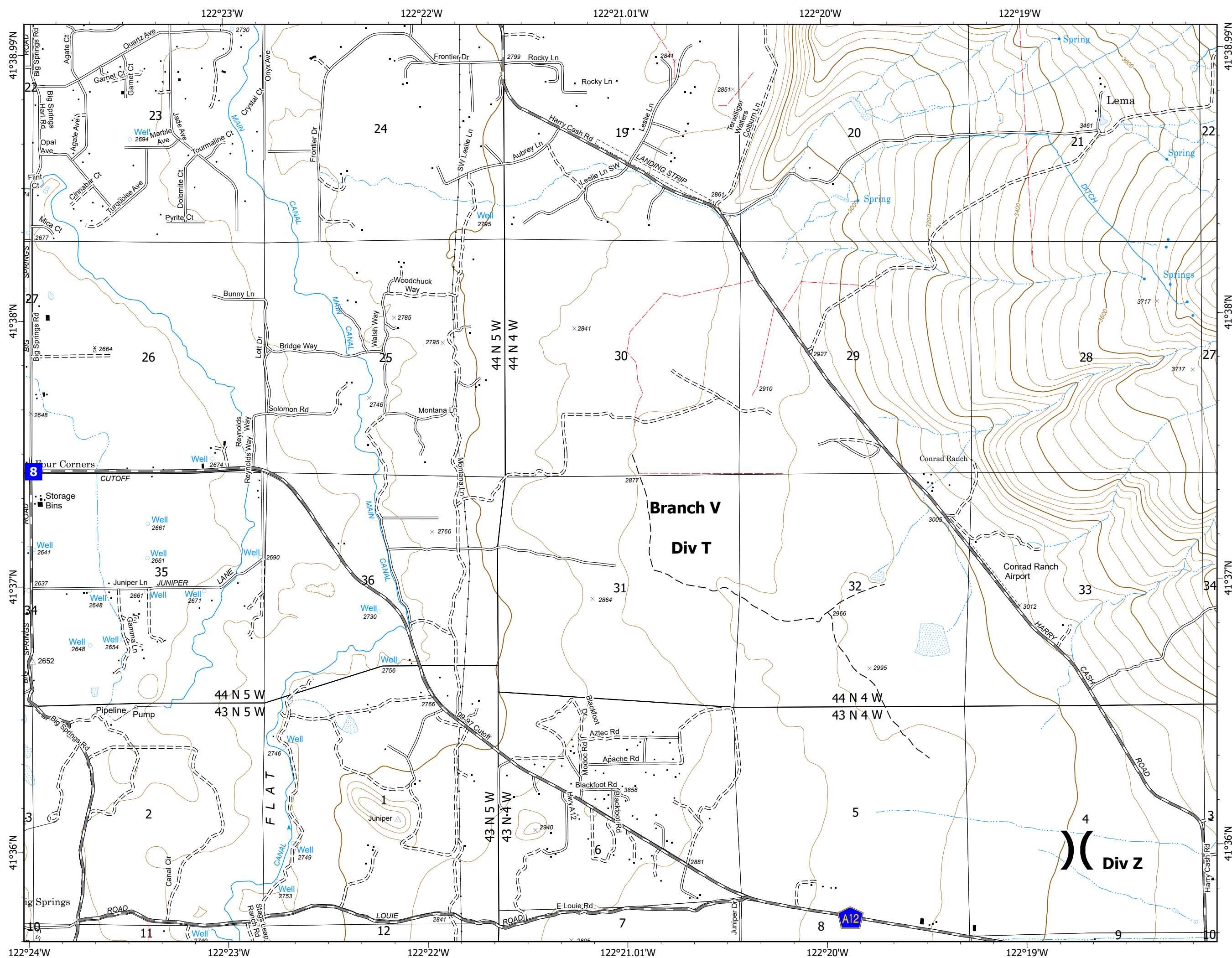
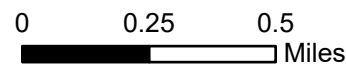




Perimeter as of 7/5/2021 @2225 hrs








- Division Break
- Drop Point
- Highway
- Road - Light Duty - Unspecified Composition
- Road - Unimproved
- Trail

1	2	3	
4	5	6	7
8	9	10	11
12	13	14	15
16	17	18	
19	20		

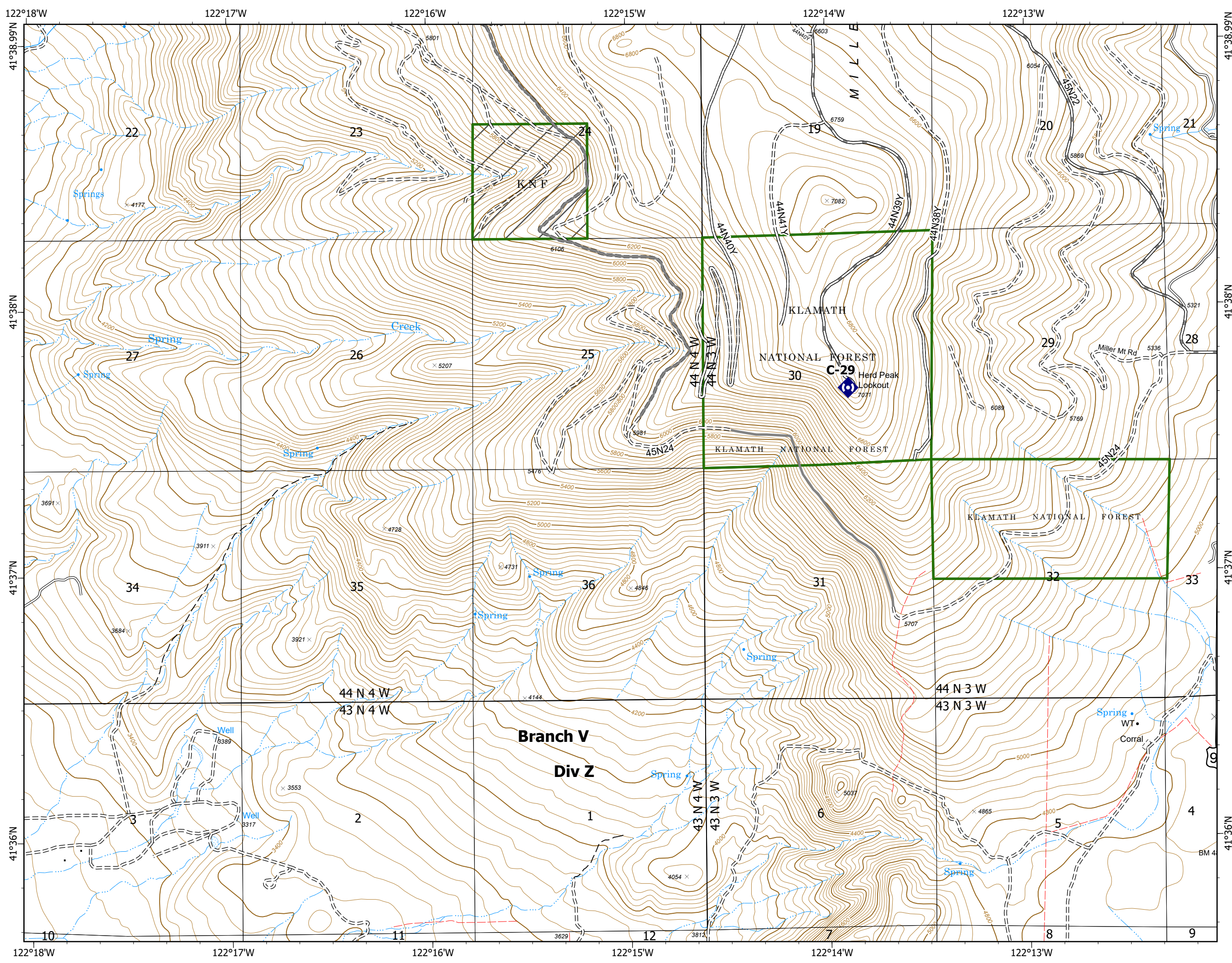
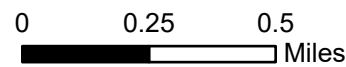




Perimeter as of 7/5/2021 @2225 hrs

-  Repeater
-  Highway
-  Road - Light Duty - Gravel
-  Road - Light Duty - Unspecified Composition
-  Road - Unimproved
-  Trail
-  Forest Boundary

1	2	3	4
4	5	6	7
8	9	10	11
12	13	14	15
16	17	18	
19	20		



Lava

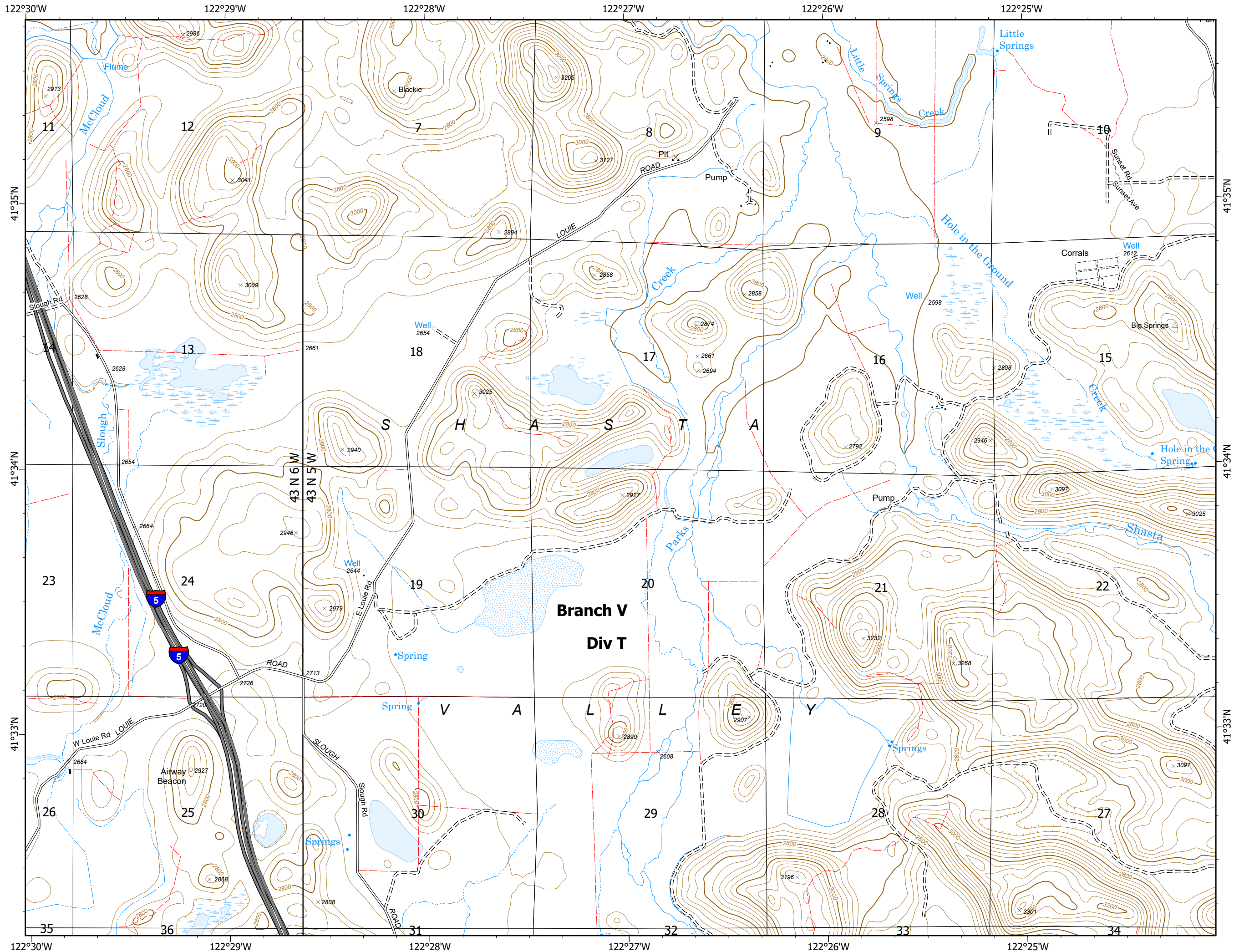
CA-SHF-000949
07/07/2021



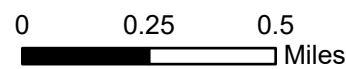
Perimeter as of 7/5/2021 @2225 hrs

Page 4 of 20

- Highway
- Road - Light Duty - Unspecified Composition
- Road - Unimproved
- Under/Overpass Space -Rd/R.R.



1	2	3	4	5	6	7	
8	9	10	11	12	13	14	15
16	17	18	19	20	21	22	23
24	25	26	27	28	29	30	31
32	33	34	35	36	37	38	39

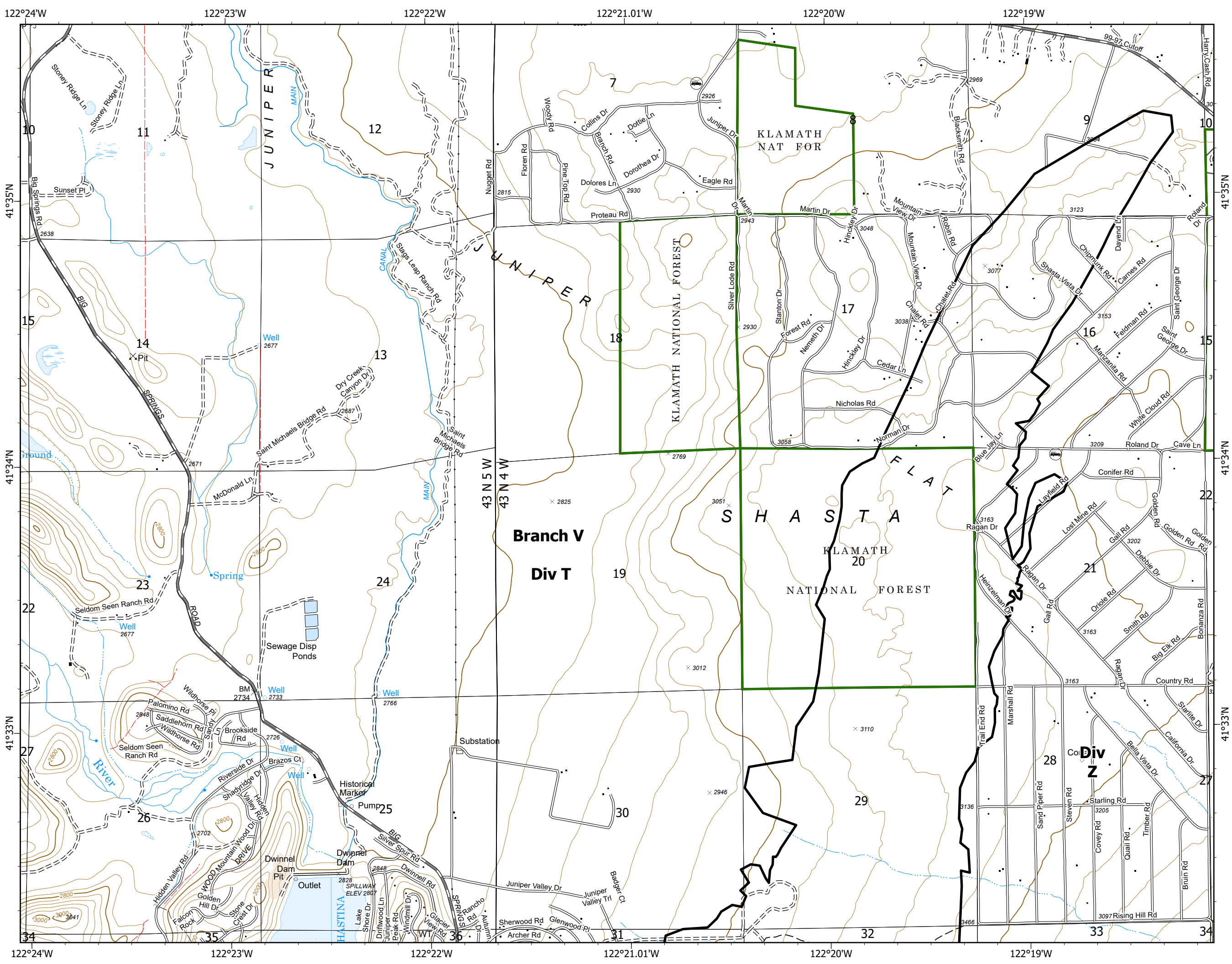
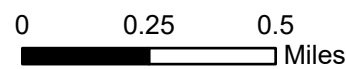




Perimeter as of 7/5/2021 @2225 hrs

- Contained Line
- Contained Line
- Road - Light Duty - Paved
- Road - Light Duty - Unspecified Composition
- Road - Unimproved
- Trail
- Forest Boundary

1	2	3
4	5	6
8	9	10
12	13	14
16	17	18
19	20	

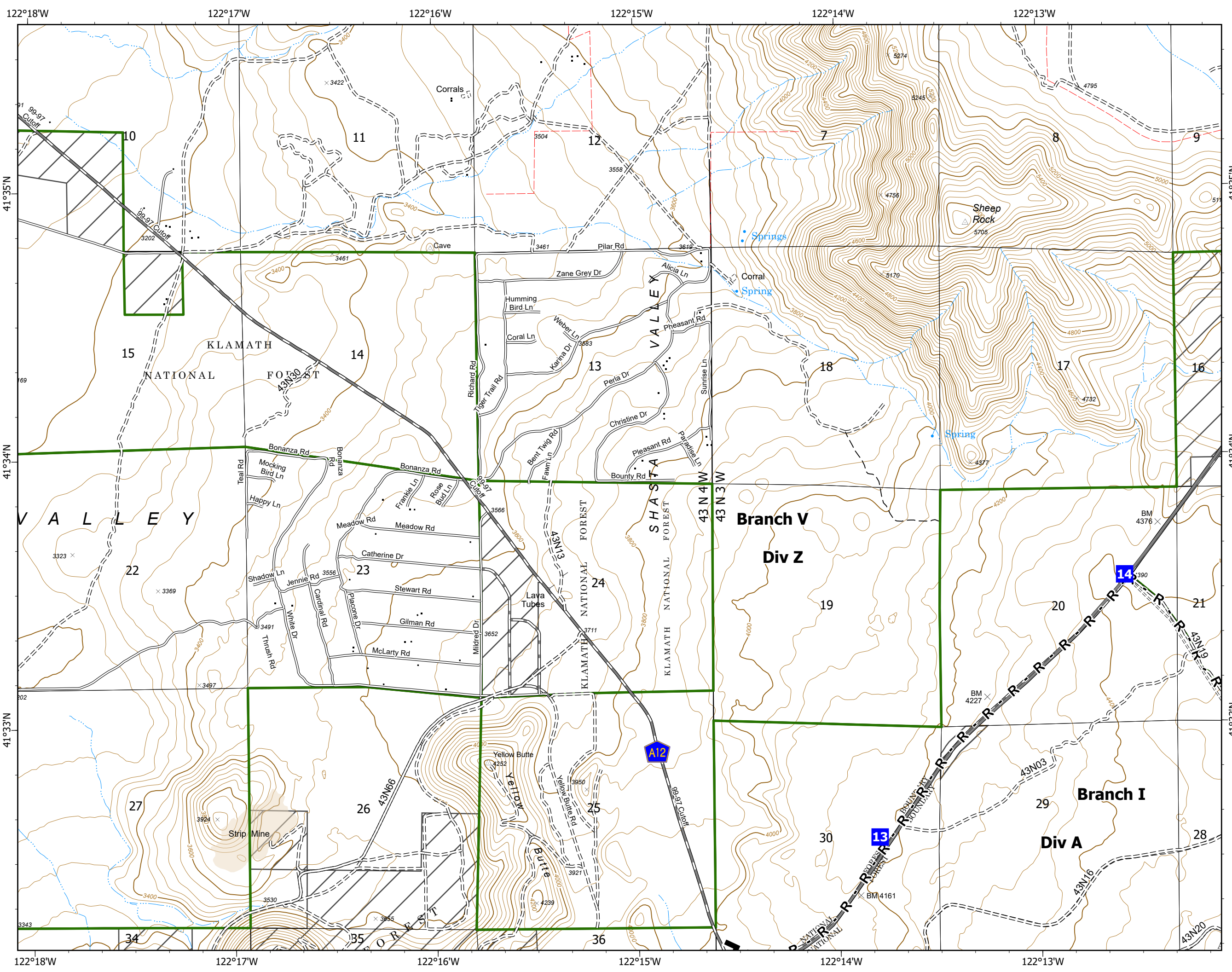
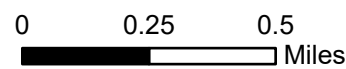




Perimeter as of 7/5/2021 @2225 hrs

- Branch Break
- Drop Point
- Completed Road as Line
- Completed Road as Line
- Highway
- Road - Light Duty - Dirt
- Road - Light Duty - Paved
- Road - Light Duty - Unspecified Composition
- Road - Unimproved
- Trail
- Forest Boundary
- Non-FS Land within Forest Boundary

1	2	3
4	5	6
8	9	10
12	13	14
16	17	18
19	20	

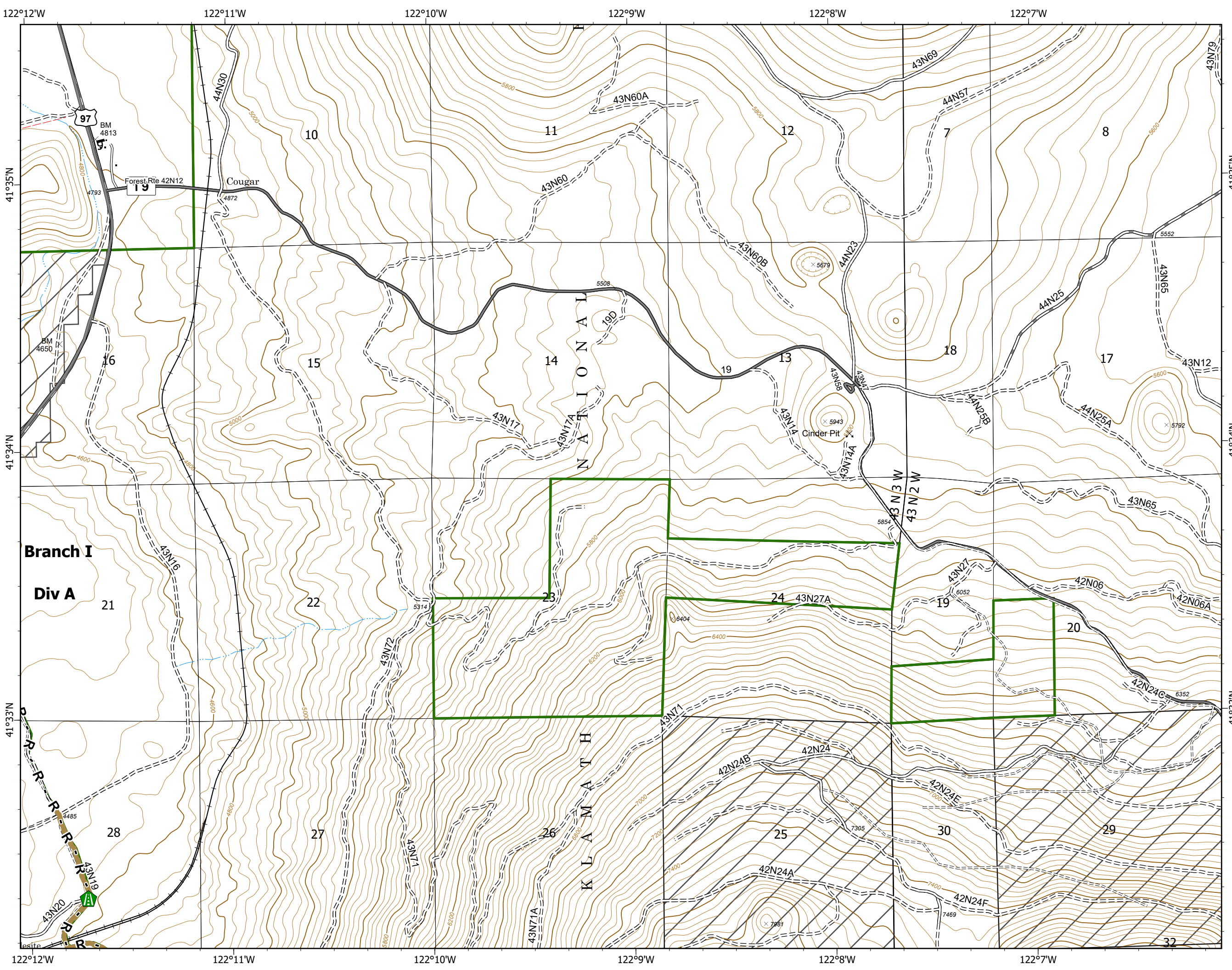
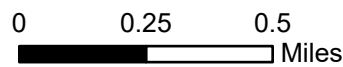




Perimeter as of 7/5/2021 @2225 hrs





- Road Repair
- Completed Road as Line
- Road Repair
- Completed Road as Line
- Road Repair
- Railroad
- Highway
- Road - Light Duty - Gravel
- Road - Light Duty - Paved
- Road - Light Duty - Unspecified Composition
- Road - Unimproved
- Forest Boundary

1	2	3	
4	5	6	7
8	9	10	11
12	13	14	15
16	17	18	
19	20		

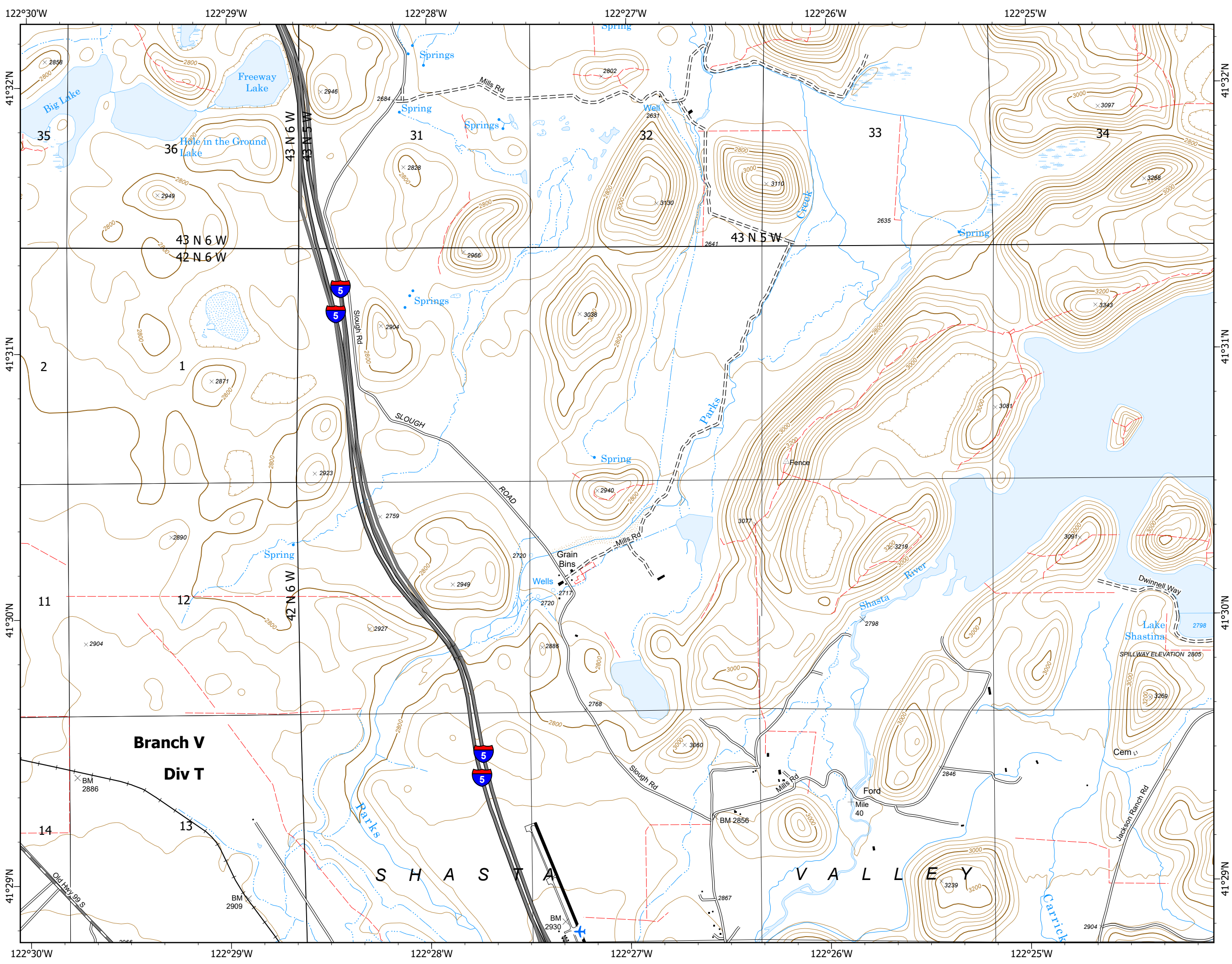
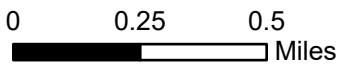




Perimeter as of 7/5/2021 @2225 hrs

-  Railroad
-  Highway
-  Road - Light Duty - Unspecified Composition
-  Road - Unimproved

1	2	3
4	5	6
8	9	10
12	13	14
16	17	18
19	20	



Lava

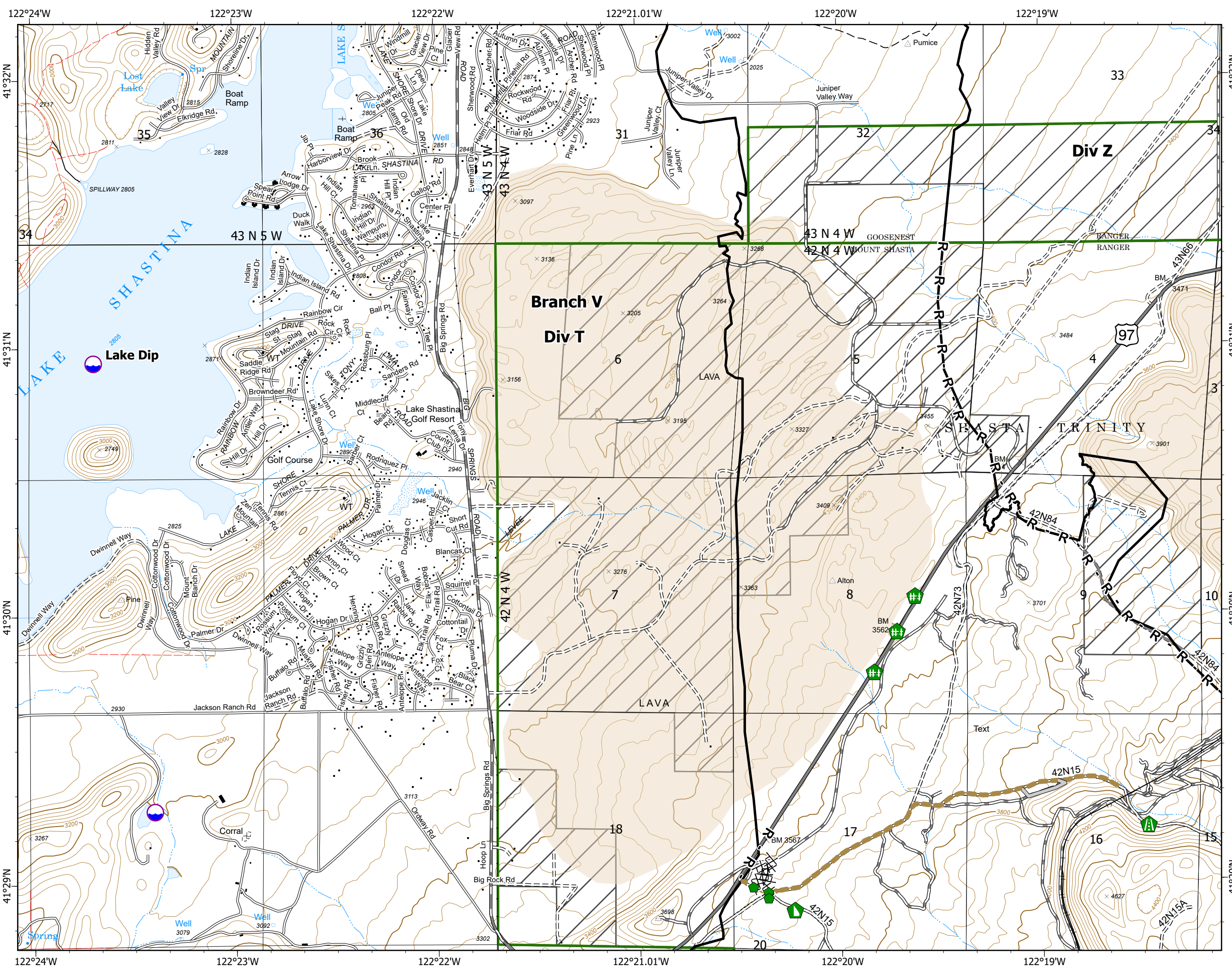
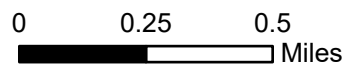
CA-SHF-000949
07/07/2021



Perimeter as of 7/5/2021 @2225 hrs

- Dip Site
- Road Repair
- Repair Point
- Fence - Cut/Damaged
- Dozer Push
- Completed Dozer Line
- Completed Road as Line
- Access or Improved Road
- Road Repair
- Contained Line
- Completed Dozer Line
- Completed Road as Line
- Access or Improved Road
- Road Repair
- Contained Line
- Railroad
- Highway
- Road - Light Duty - Dirt
- Road - Light Duty - Unspecified Composition
- Road - Unimproved
- Trail
- Forest Boundary
- Non-FS Land within Forest Boundary

1	2	3
4	5	6
8	9	10
12	13	14
16	17	18
19	20	



Lava

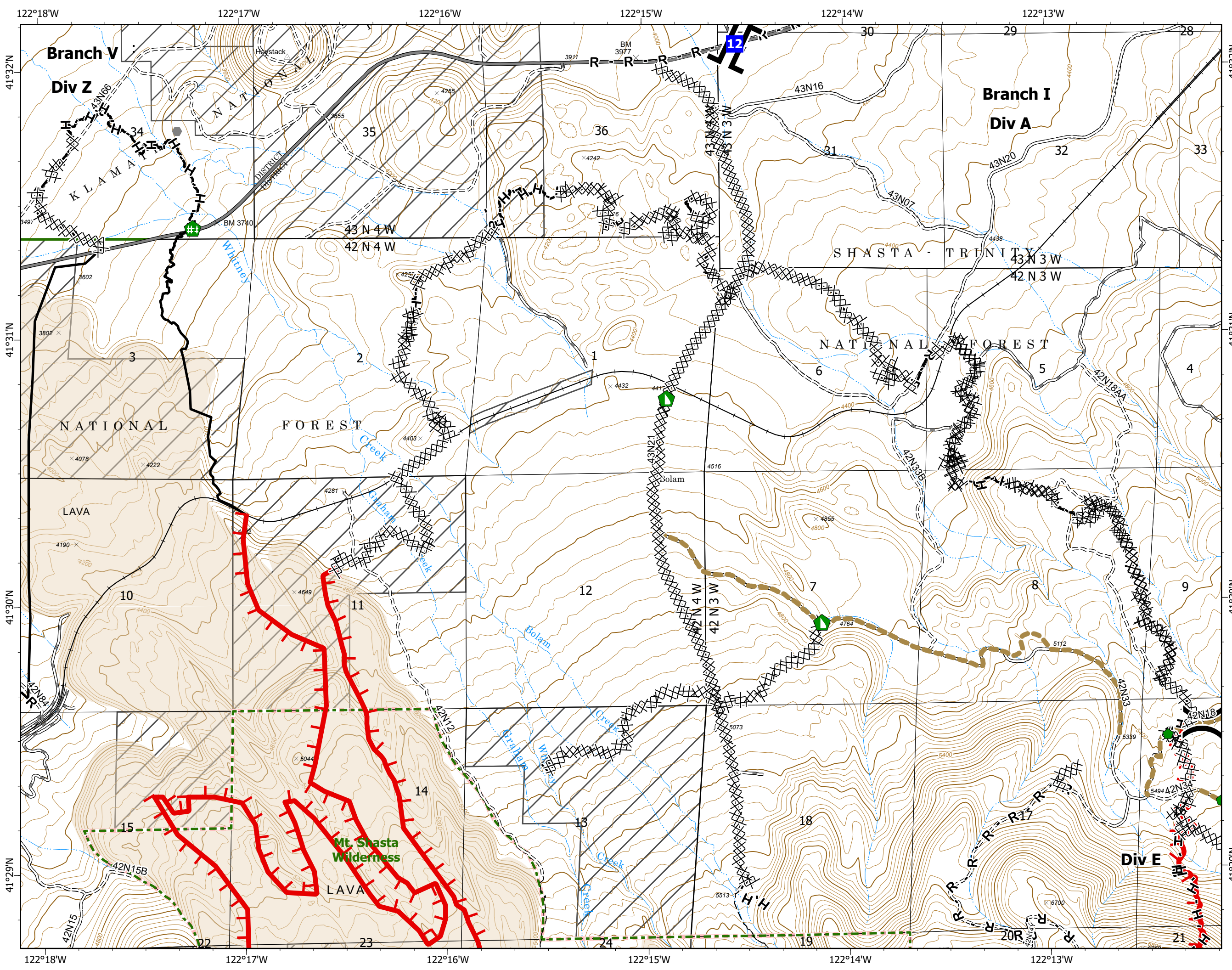
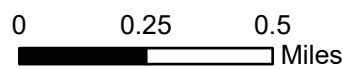
CA-SHF-000949
07/07/2021



Perimeter as of 7/5/2021 @2225 hrs

- Division Break
- Branch Break
- Drop Point
- Other
- Repair Point
- Fence - Cut/Damaged
- Dozer Push
- Completed Dozer Line
- Completed Hand Line
- Completed Road as Line
- Road Repair
- Fire Edge
- Contained Line
- Completed Dozer Line
- Completed Hand Line
- Completed Road as Line
- Road Repair
- Fire Edge
- Contained Line
- Railroad
- Highway
- Road - Light Duty - Dirt
- Road - Light Duty - Paved
- Road - Light Duty - Unspecified Composition
- Road - Unimproved
- Trail
- Forest Boundary
- Trail
- Wilderness
- Non-FS Land within Forest Boundary

1	2	3
4	5	6
8	9	10
12	13	14
16	17	18
19	20	

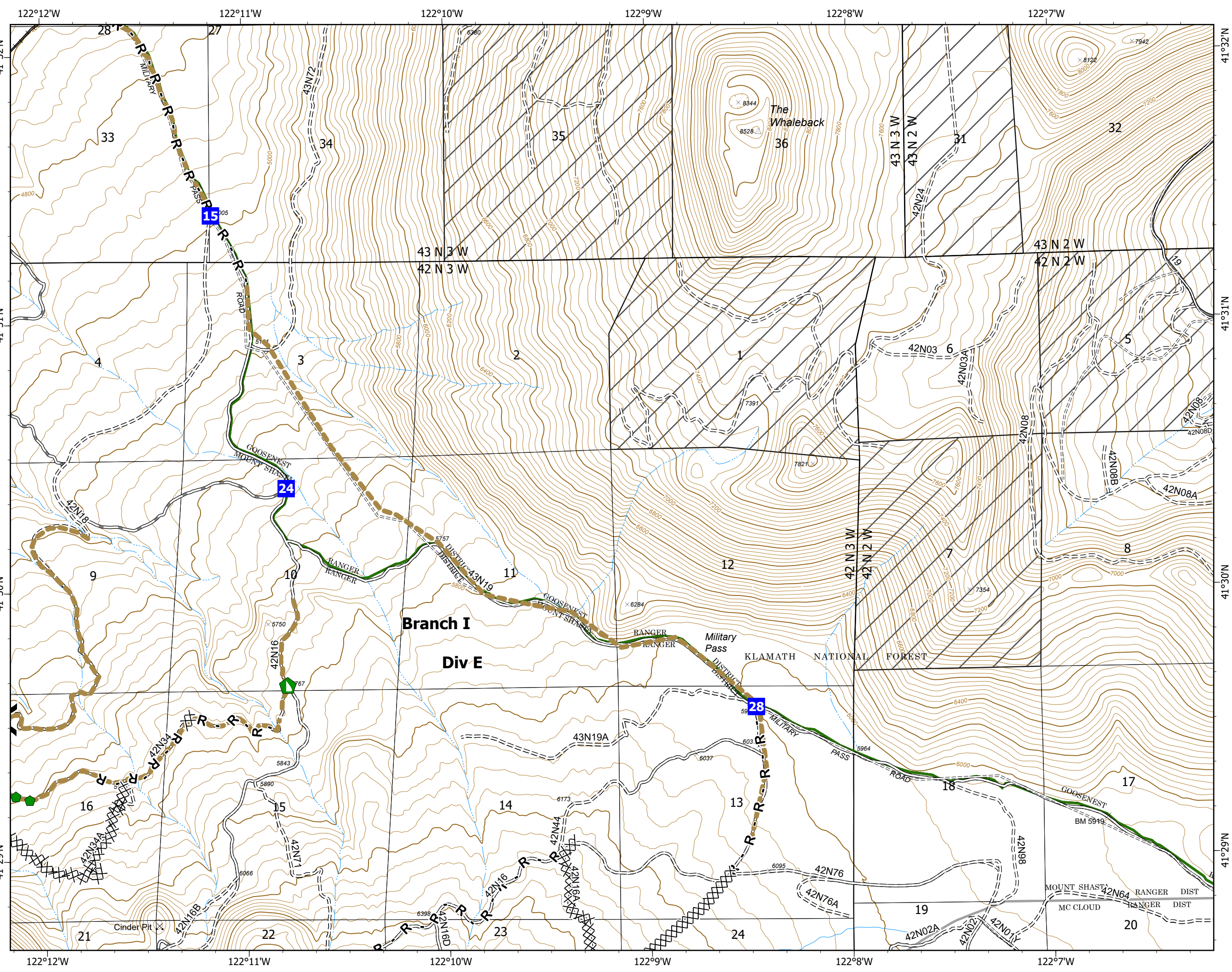





Perimeter as of 7/5/2021 @2225 hrs

- Division Break
- Drop Point
- Repair Point
- Dozer Push
- Completed Dozer Line
- Completed Hand Line
- Completed Road as Line
- Road Repair
- Fire Edge
- Completed Dozer Line
- Completed Hand Line
- Completed Road as Line
- Road Repair
- Fire Edge
- Railroad
- Road - Light Duty - Paved
- Road - Unimproved
- Forest Boundary

1	2	3	4
4	5	6	7
8	9	10	11
12	13	14	15
16	17	18	19
19	20		

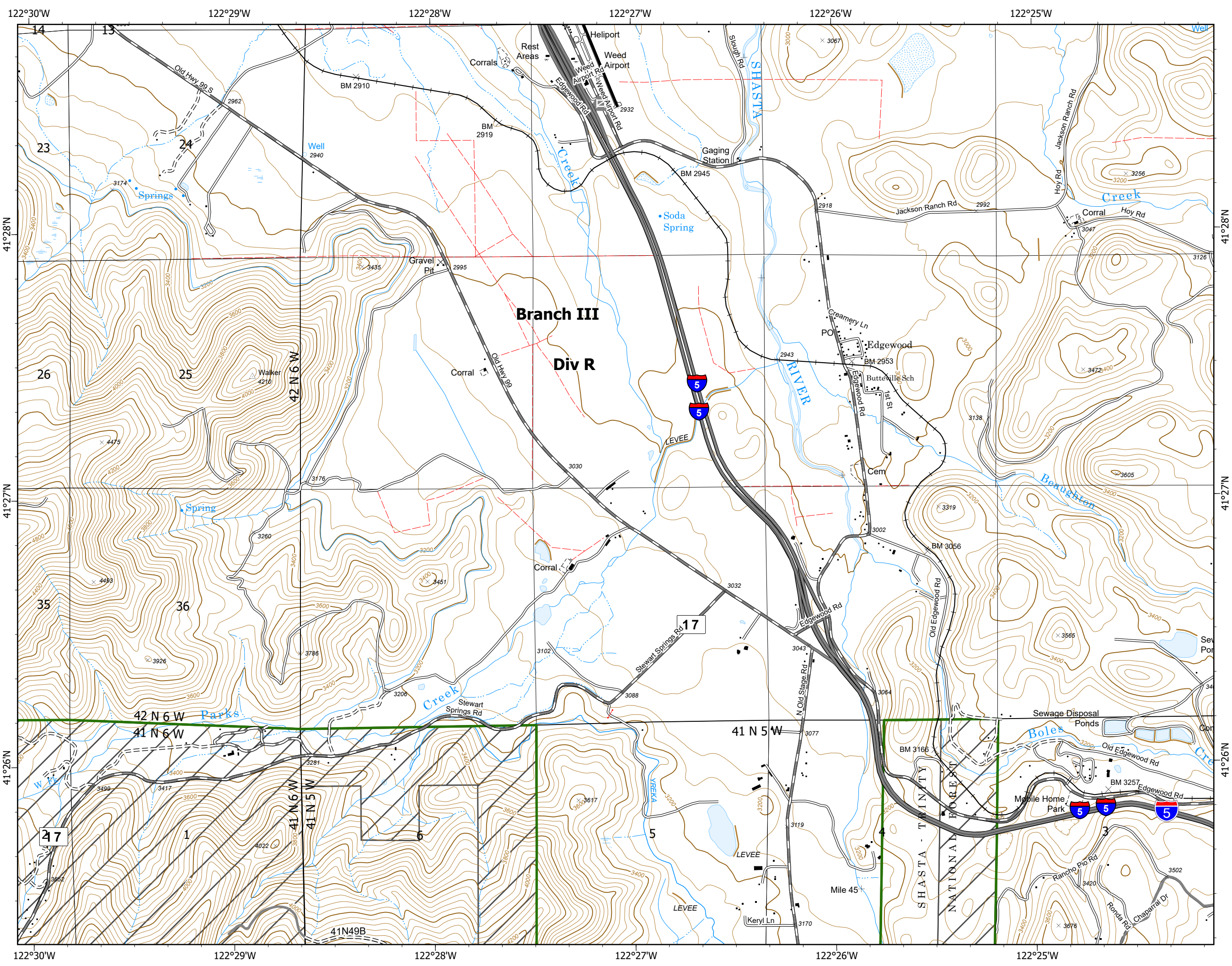
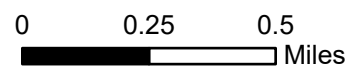




Perimeter as of 7/5/2021 @2225 hrs

- Railroad
- Highway
- Road - Light Duty - Dirt
- Road - Light Duty - Paved
- Road - Light Duty - Unspecified Composition
- Road - Unimproved
- Under/Overpass Space - Rd/R.R.
- Forest Boundary
- Non-FS Land within Forest Boundary
- Gate

1	2	3
4	5	6
7	8	9
10	11	12
13	14	15
16	17	18
19	20	

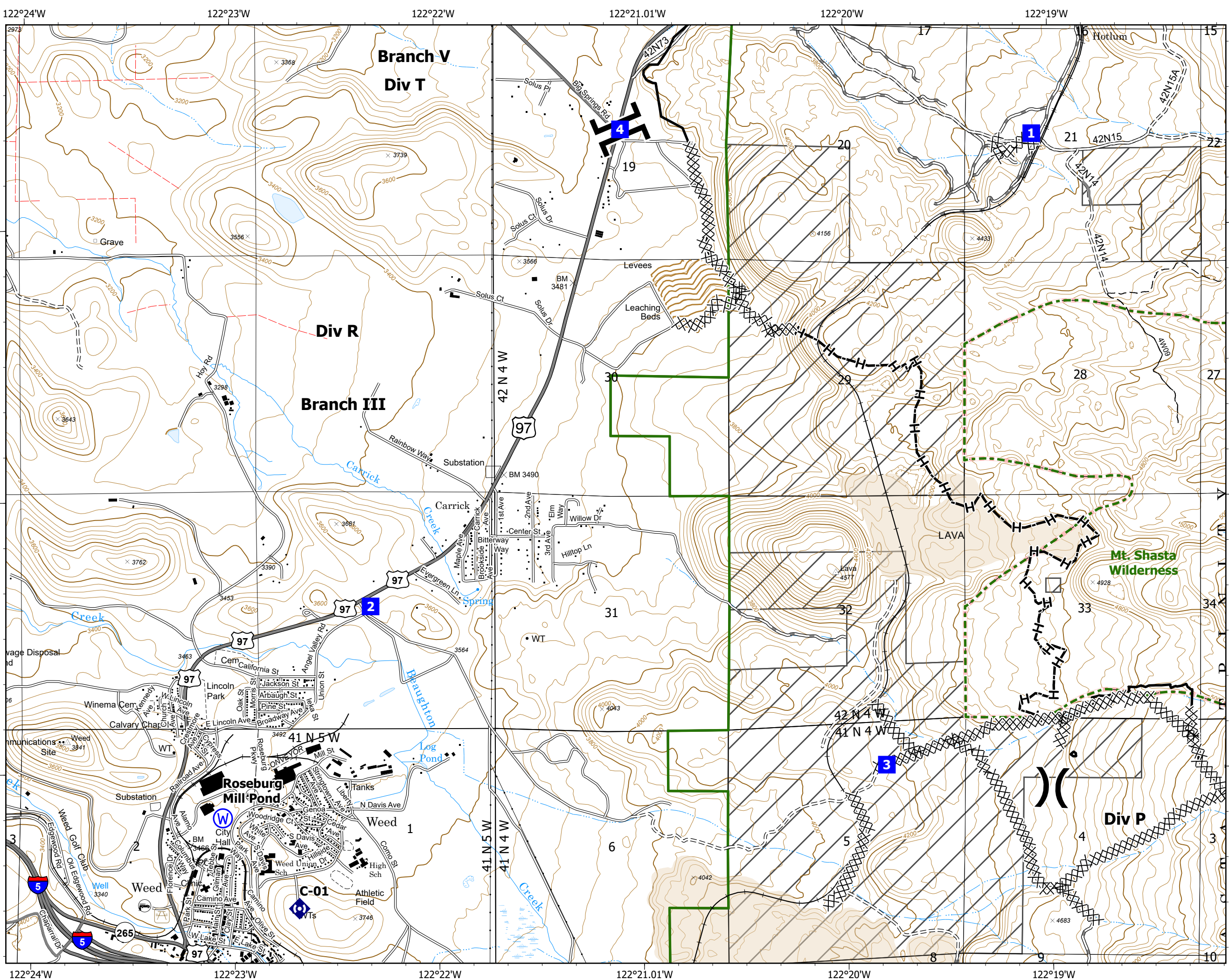
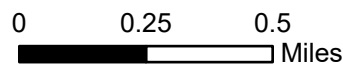




Perimeter as of 7/5/2021 @2225 hrs

- Division Break
- Branch Break
- Drop Point
- Repeater
- Water Source
- Completed Dozer Line
- Completed Hand Line
- Contained Line
- Completed Dozer Line
- Completed Hand Line
- Contained Line
- Railroad
- Highway
- Road - Light Duty - Dirt
- Road - Light Duty - Paved
- Road - Light Duty - Unspecified Composition
- Road - Unimproved
- Trail
- Under/Overpass Space -Rd/R.R.
- Forest Boundary
- Trail
- Wilderness
- Non-FS Land within Forest Boundary

1	2	3
4	5	6
8	9	10
12	13	14
16	17	18
19	20	

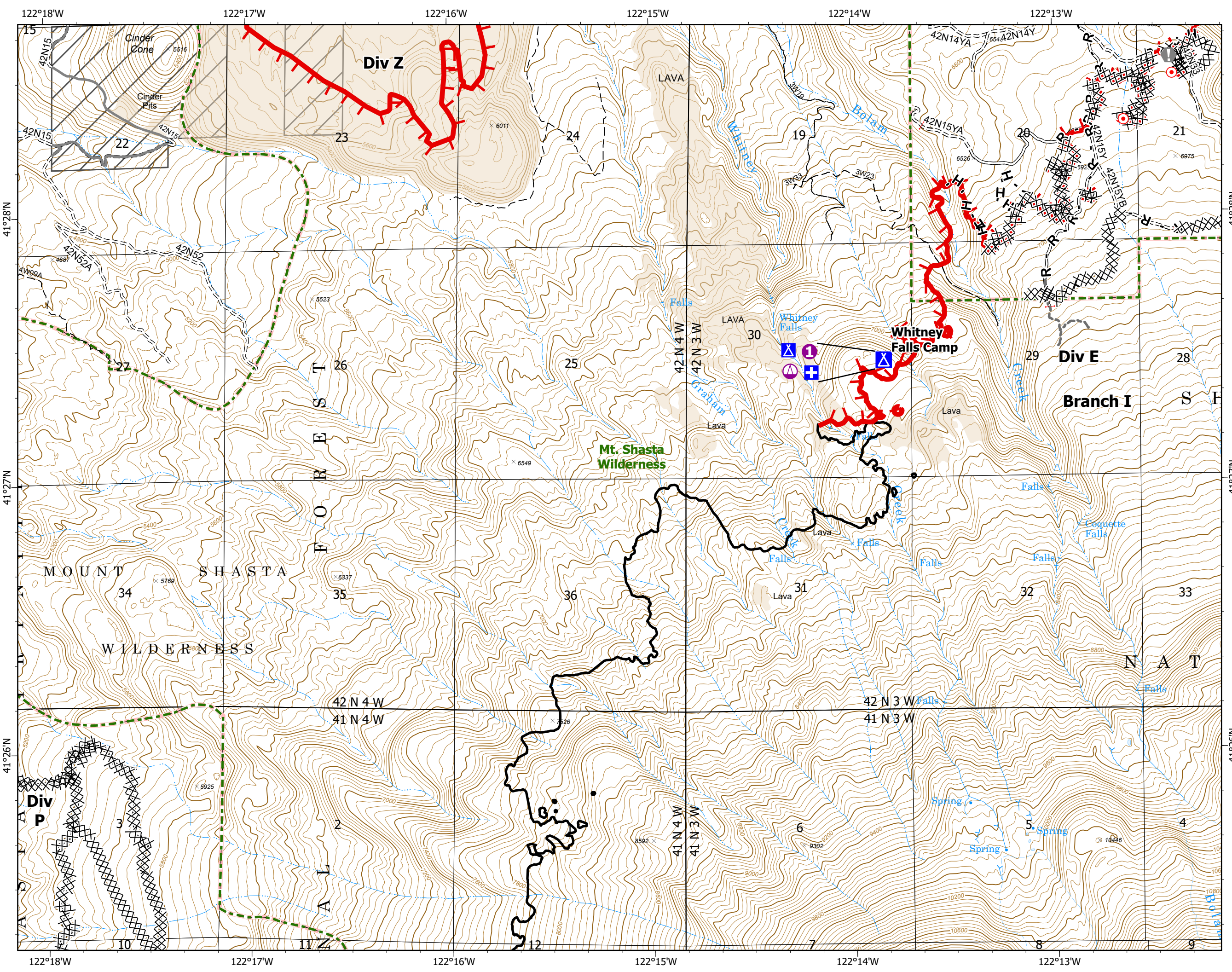





Perimeter as of 7/5/2021 @2225 hrs

- Camp
- Hot Spot - Spot Fire
- Value at Risk
- Completed Dozer Line
- Completed Hand Line
- Completed Road as Line
- Other
- Fire Edge
- Contained Line
- Completed Dozer Line
- Completed Hand Line
- Completed Road as Line
- Other
- Fire Edge
- Contained Line
- Road - Unimproved
- Trail
- Forest Boundary
- Trail
- Wilderness
- Non-FS Land within Forest Boundary
- Helispot
- Sling Site
- Medical
- Camp

1	2	3
4	5	6
8	9	10
12	13	14
16	17	18
19	20	

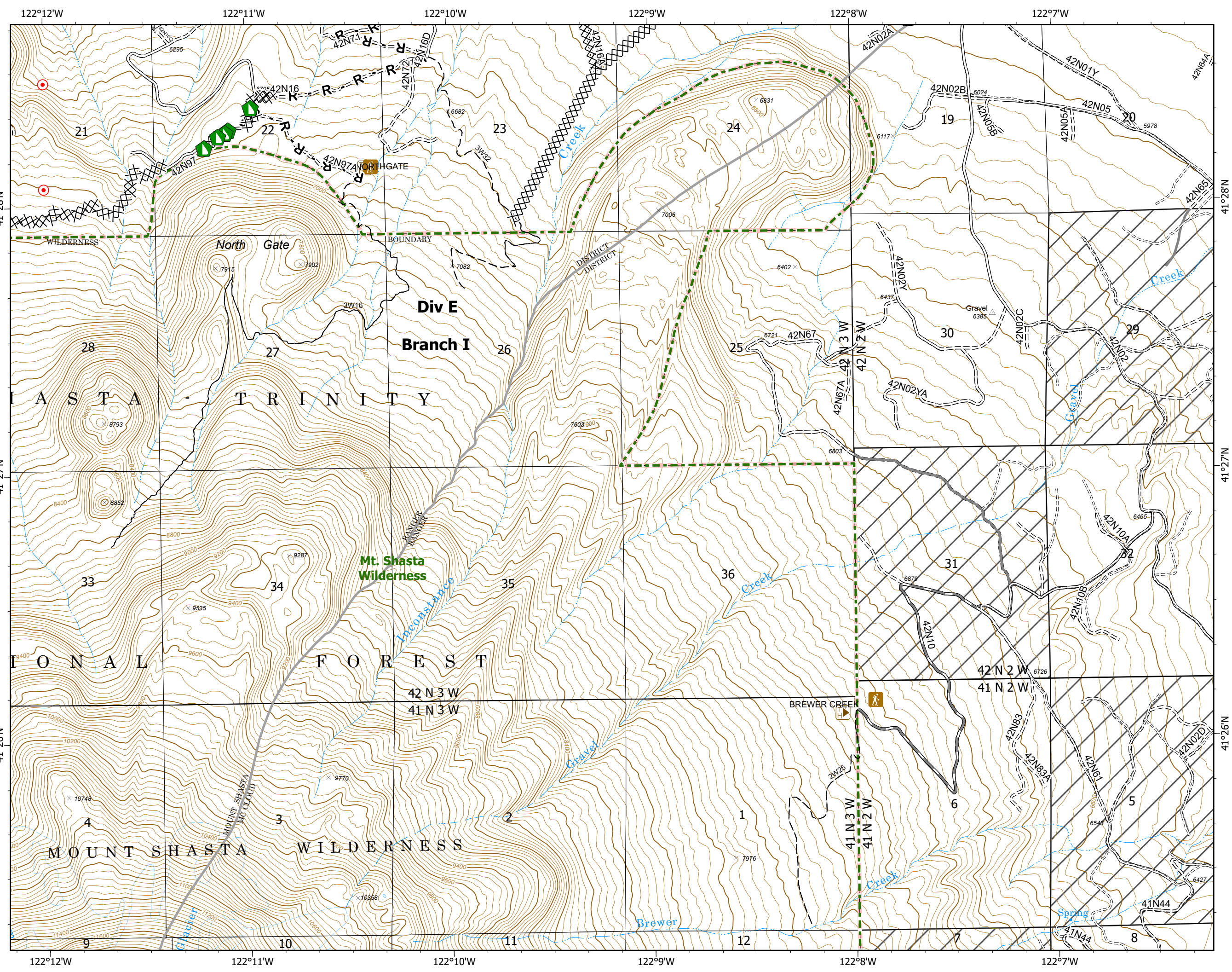





Perimeter as of 7/5/2021 @2225 hrs














- Hot Spot - Spot Fire
- Dozer Push
- Completed Dozer Line
- Completed Road as Line
- Road Repair
- Completed Dozer Line
- Completed Road as Line
- Road Repair
- Trailhead
- Road - Light Duty - Dirt
- Road - Light Duty - Gravel
- Road - Unimproved
- Trail
- Forest Boundary
- Trail
- Wilderness
- Non-FS Land within Forest Boundary

1	2	3
4	5	6
8	9	10
12	13	14
16	17	18
19	20	

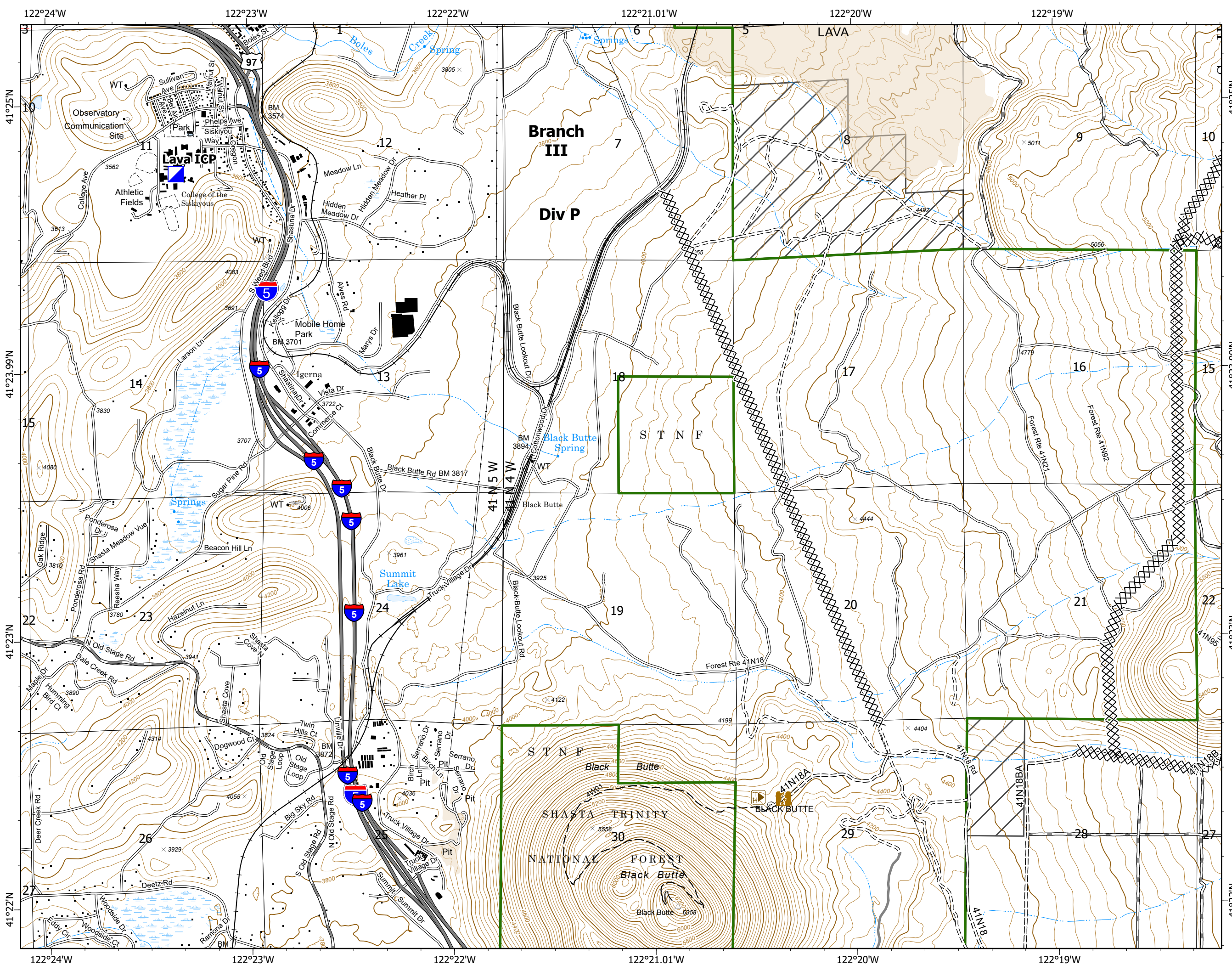
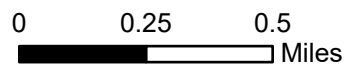




Perimeter as of 7/5/2021 @2225 hrs

-  Incident Command Post
-  Completed Dozer Line
-  Completed Dozer Line
-  Trailhead
-  Railroad
-  Highway
-  Road - Light Duty - Unspecified Composition
-  Road - Unimproved
-  Trail
-  Under/Overpass Space -Rd/R.R.
-  Forest Boundary
-  Trail
-  Non-FS Land within Forest Boundary

1	2	3
4	5	6
8	9	10
12	13	14
16	17	18
19	20	

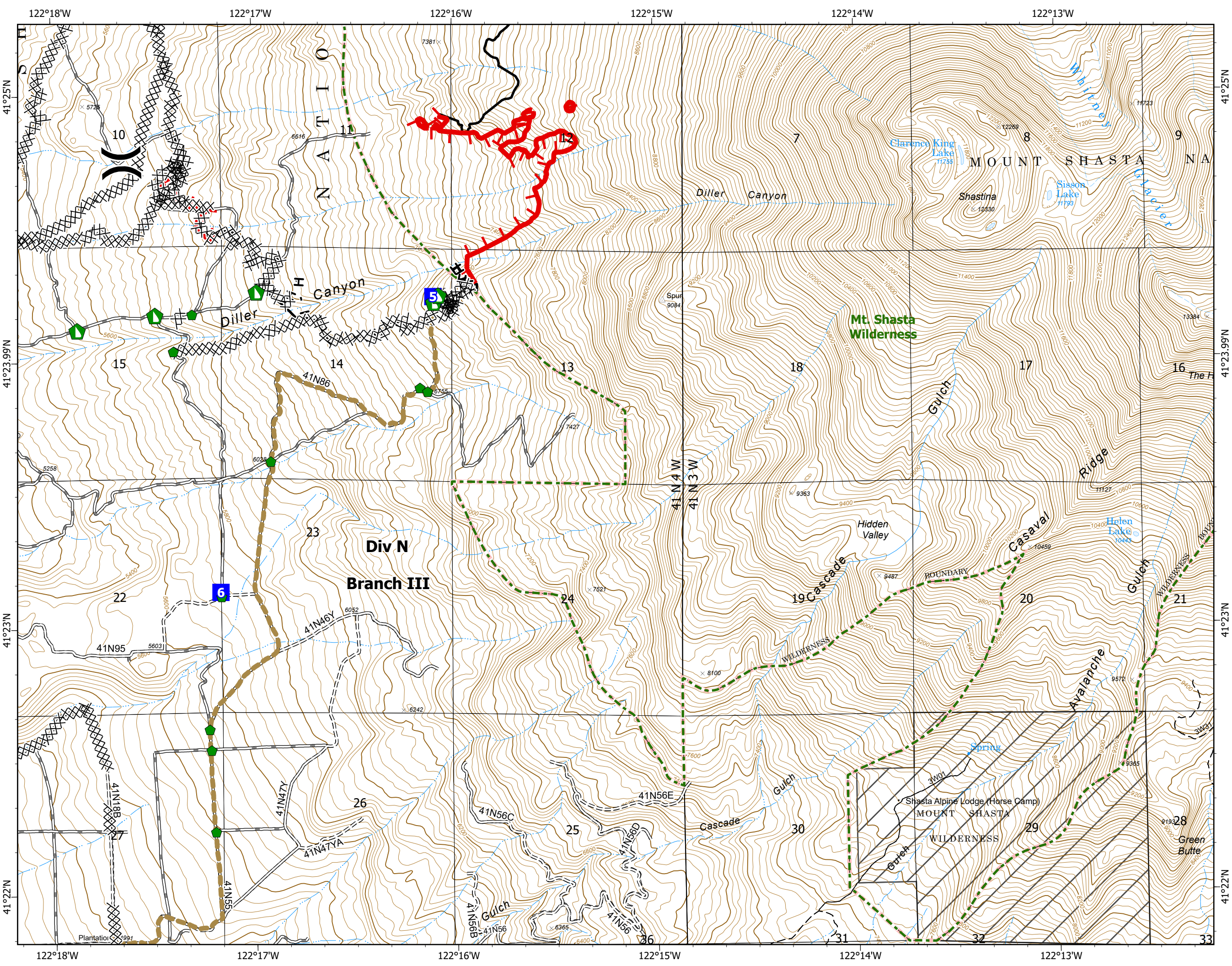
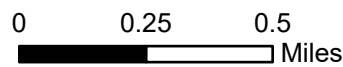




Perimeter as of 7/5/2021 @2225 hrs

- Division Break
- Drop Point
- Repair Point
- Dozer Push
- Completed Dozer Line
- Completed Hand Line
- Road Repair
- Fire Edge
- Contained Line
- Completed Dozer Line
- Completed Hand Line
- Road Repair
- Fire Edge
- Contained Line
- Road - Unimproved
- Trail
- Forest Boundary
- Trail
- Wilderness
- Non-FS Land within Forest Boundary

1	2	3
4	5	6
8	9	10
12	13	14
16	17	18
19	20	

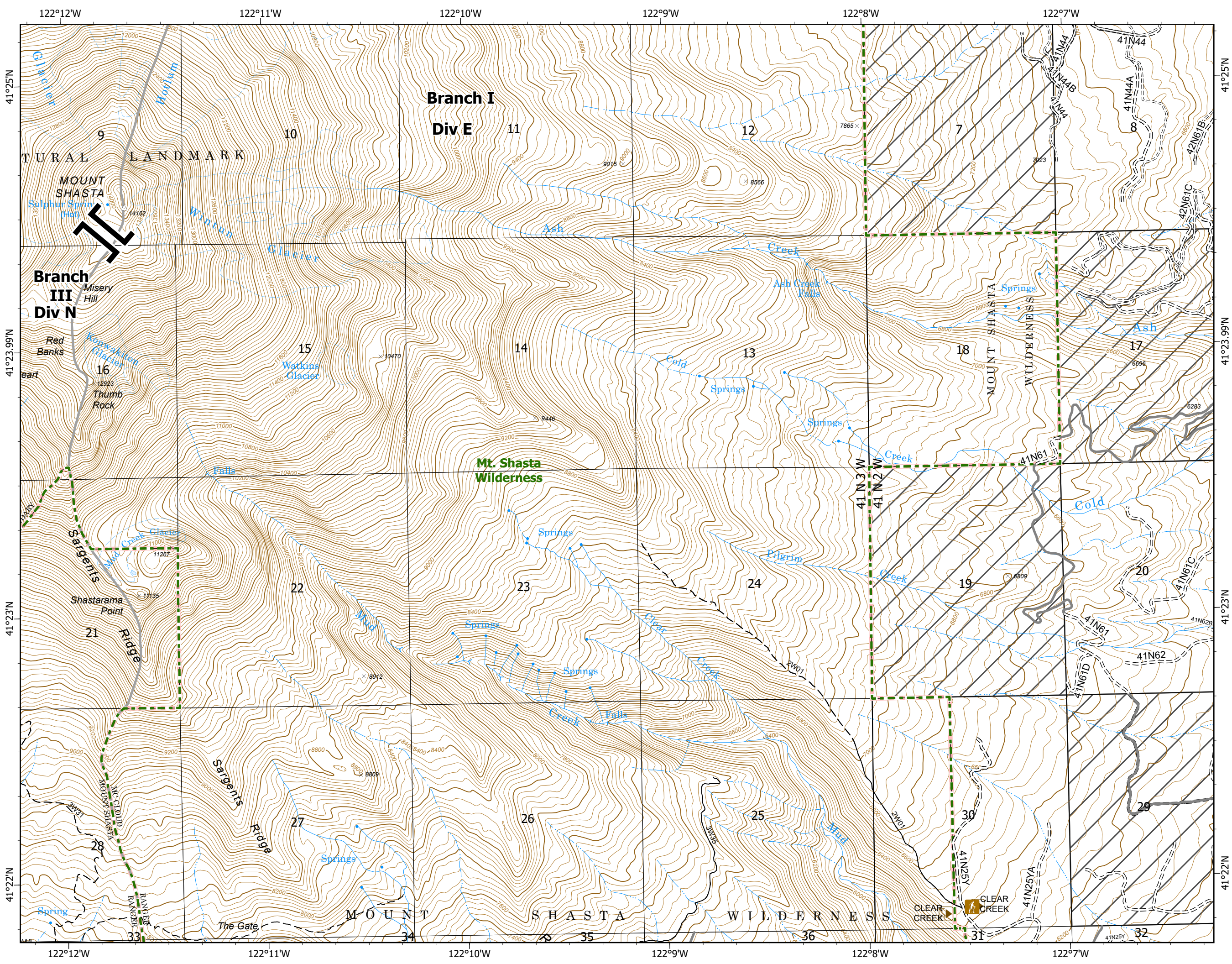
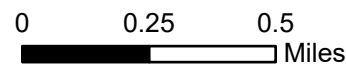




Perimeter as of 7/5/2021 @2225 hrs

- Branch Break
- Trailhead
- Road - Light Duty - Dirt
- Road - Unimproved
- Trail
- Forest Boundary
- Trail
- Wilderness
- Non-FS Land within Forest Boundary

1	2	3
4	5	6
8	9	10
12	13	14
16	17	18
19	20	

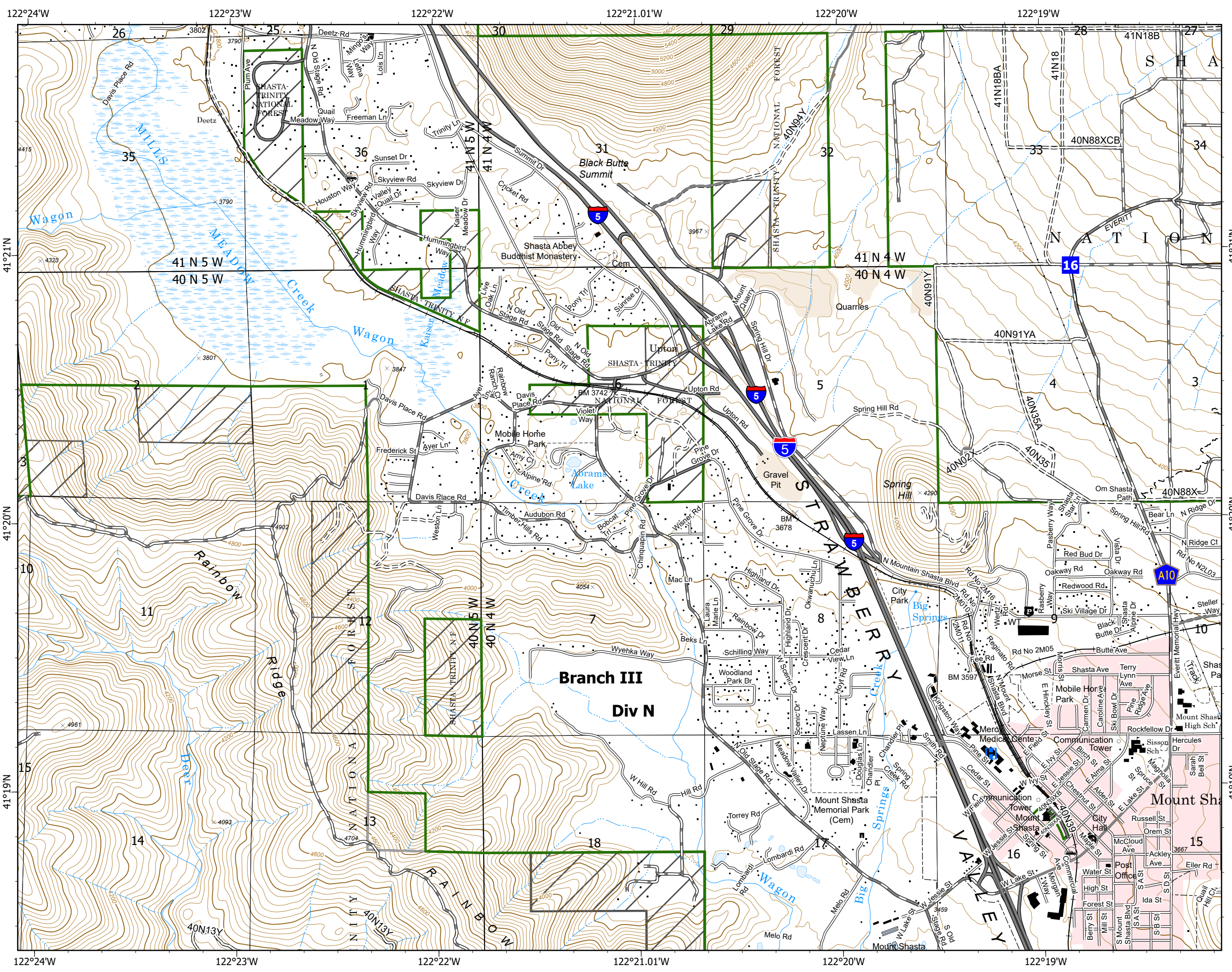
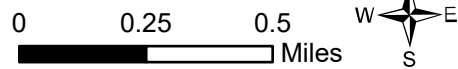




Perimeter as of 7/5/2021 @2225 hrs

- Drop Point
- Railroad
- Highway
- Road - Light Duty - Dirt
- Road - Light Duty - Paved
- Road - Light Duty - Unspecified Composition
- Road - Unimproved
- Under/Overpass Space -Rd/R.R.
- Forest Boundary
- Trail
- Non-FS Land within Forest Boundary
- Gate

1	2	3
4	5	6
8	9	10
12	13	14
16	17	18
19	20	





Perimeter as of 7/5/2021 @2225 hrs

- Drop Point
- Completed Dozer Line
- Road Repair
- Completed Dozer Line
- Road Repair
- ▲ Campground
- ▲ Trailhead
- Railroad
- Parking
- Road - Light Duty - Dirt
- Road - Light Duty - Gravel
- Road - Light Duty - Paved
- Road - Light Duty - Unspecified Composition
- Road - Unimproved
- Trail
- Forest Boundary
- Trail
- Non-FS Land within Forest Boundary
- ⊠ Gate

1	2	3
4	5	6
8	9	10
12	13	14
16	17	18
19	20	

