




Public Information Map

Bradley
CASHF001067
7/13/2021

-  Fire Edge
-  Contained Line
-  Wildfire Daily Perimeter

