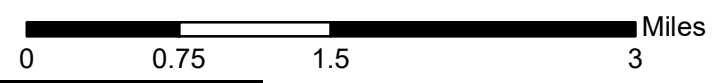
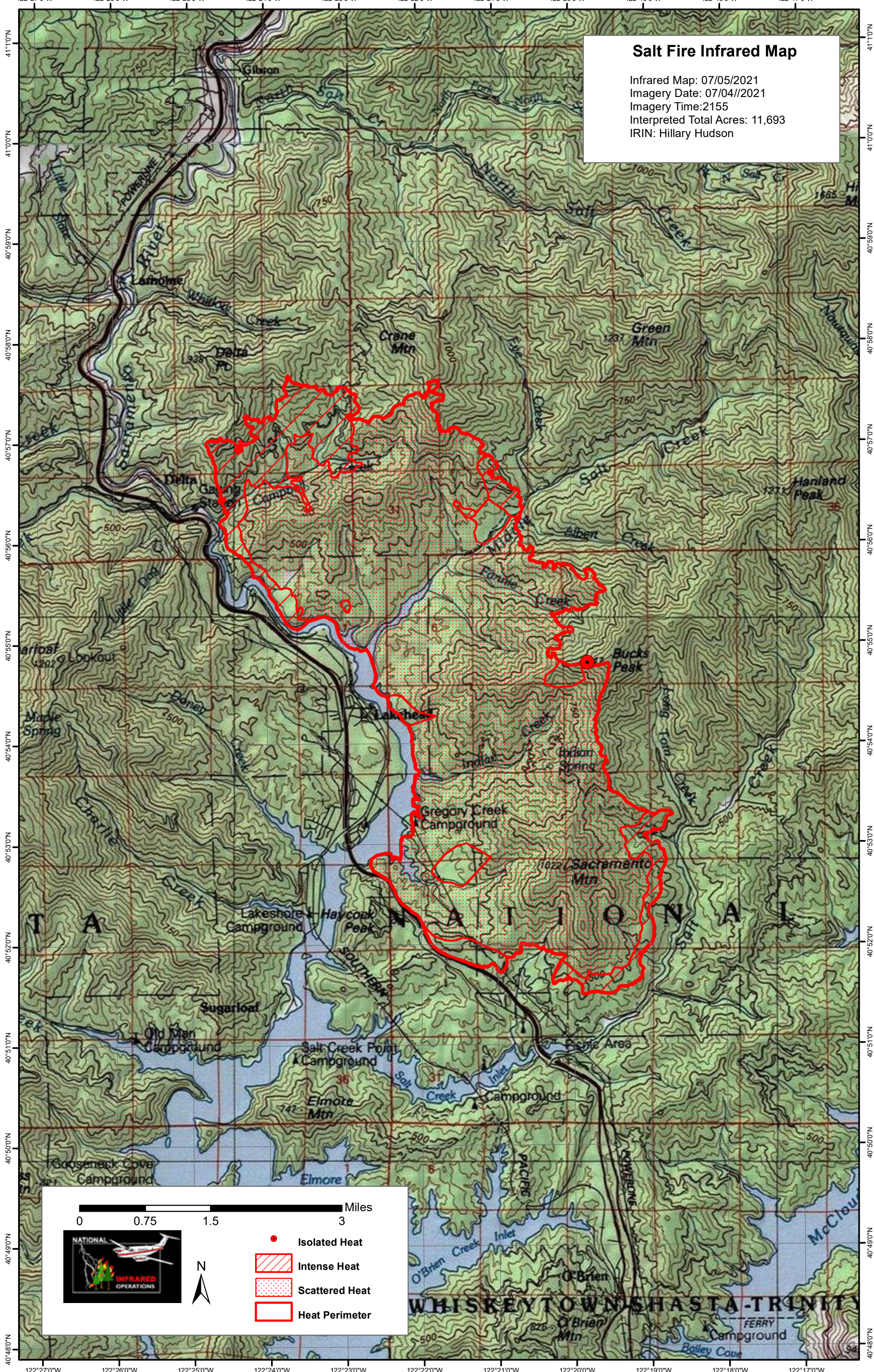






# Salt Fire Infrared Map

Infrared Map: 07/05/2021  
Imagery Date: 07/04/2021  
Imagery Time: 2155  
Interpreted Total Acres: 11,693  
IRIN: Hillary Hudson



-  Isolated Heat
-  Intense Heat
-  Scattered Heat
-  Heat Perimeter

WHISKEY TOWN SHASTA TRINITY