

















**Operations Map
McCash Fire
CA-SRF-651
24 Hr. Period
August 6, 2021**

**1160 Acres
Infrared Derived**



-  Dip Site
-  Helispot
-  Drop Point
-  Water Source
-  Completed Dozer Line
-  Wildfire Daily Fire Perimeter
- Orleans Complex 2017 Line**
-  Completed Hand Line (34)
-  Completed Dozer Line (43)
-  Orleans Complex Perimeter
- Ownership & Land Use**
-  Private Land within the Forest Boundary
-  National Forest Land
-  Klamath National Wild and Scenic River
-  Wilderness
-  State Highway/County Road/Interstate
-  Forest Road or Private Road



1:24,000

**B. Clark
NAD 83**

