

Segment Name	Travel Time (Minutes)	Length (Miles)
DP-1 to DP-25	20 minutes	4.2
DP-25 to DP-361	25 minutes	8.5
DP-361 to DP-39	20 minutes	5.3
DP-361 to Ukonom Lookout	25 minutes	4.6
DP-39 to Happy Camp	30 minutes	25.9
DP-39 to Orleans	25 minutes	29
DP-45 to DP-36	12 minutes	5.4
DP-74 to DP-88	25 minutes	8.1
DP-88 to Happy Camp	45 minutes	17


FC Point Type	Label	Latitude WGS84 DDM	Longitude WGS84 DDM
Airstrip or Airport	Happy Camp Airport	41° 47.380' N	123° 23.500' W
Helibase	Scott Valley	41° 33.467' N	122° 51.297' W
Helispot	1	41° 32.511' N	123° 25.810' W
Helispot	104	41° 34.962' N	123° 21.144' W
Helispot	143	41° 23.910' N	123° 29.950' W
Helispot	149	41° 18.557' N	123° 33.157' W
Helispot	27	41° 29.458' N	123° 29.357' W
Helispot	28	41° 28.260' N	123° 29.950' W
Helispot	38	41° 31.747' N	123° 31.655' W
Helispot	43	41° 34.098' N	123° 28.593' W
Helispot	63	41° 37.197' N	123° 28.368' W
Helispot	75	41° 40.300' N	123° 25.970' W
Helispot	78	41° 43.810' N	123° 25.777' W
Helispot	94	41° 38.462' N	123° 21.441' W

5. Hospitals	Name Complete Address	LAT: DD°MM.MMM' N LONG: DD°MM.MMM' W VHF:	*****TRAVEL TIME FROM ORLEANS ICP*****		Phone	Helipad Yes/No	Level of Care
			All Times Approx	AIR GRND			
	K'ima:w Medical Center 535 Airport Rd Hoopa, CA, 95546	LAT: 41° 02.511' N LONG: 123° 39.877' W VHF:	N/A	45 Min	(530) 625-4261	NO	LOCAL CLINIC M-F 0800-1700
	Orleans Medical Clinic 525 Asp Rd Orleans, CA, 95556	LAT: 41° 18.057' N LONG: 123° 32.838' W VHF:	N/A	5 Min	(530) 627-3452	NO	LOCAL CLINIC M-F 0800-1700
	Mad River Community Hospital 3800 James Rd Arcata, CA 95521	LAT: 40° 53.771' N LONG: 124° 05.478' W VHF:	25 Min	1 Hr 40 Min	(707) 826-8264 EXT 1	YES	LEVEL 4
	Asante Rogue Regional Medical Center 2825 Barnett Rd Medford, OR 97504	LAT: 42° 19.085' N LONG: 122° 49.842' W VHF:	50 Min	3 Hrs	(541) 789-7132	YES	LEVEL 2
	Fairchild Medical Center 444 Bruce St Yreka, CA 96097	LAT: 41° 43.161' N LONG: 122° 38.742' W VHF:	35 Min	2.5 Hrs	(530) 842-4121	YES	LEVEL 4
	Providence St. Joseph Hospital 2700 Dolbeer St Eureka, CA 95501	LAT: 40° 47.044' N LONG: 124° 08.541' W VHF:	30 Min	2 Hrs	(707) 269-4250 EXT 6	YES	LEVEL 3
	Mercy Medical Center Redding 2175 Rosaline Ave, Redding, CA 96001	LAT: 40° 34.294' N LONG: 122° 23.748' W VHF:	45 Min	4 Hrs Due to 289 closure	(530) 225-7200	YES	LEVEL 2
	Legacy Emanuel Medical Center 2801 N. Gantenbein Ave Portland, OR 97227	LAT: 45° 32.595' N LONG: 122° 40.181' W VHF:	3 Hrs	7 Hrs	(503) 413-4121	YES	LEVEL 1 ABA BURN CENTER
	UC Davis Medical Center 2315 Stockton Blvd Sacramento, CA 95817	LAT: 38° 33.286' N LONG: 121° 27.349' W VHF:	2 Hrs	6.5 Hrs	(916) 703-6576	YES	LEVEL 1 ABA BURN CENTER

Medical Ground Transportation

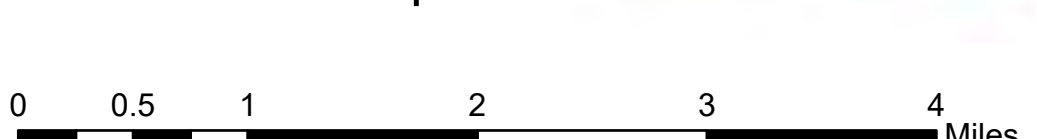
McCash
CA-SRF-000651
8/18/2021 Day
3,253 acres at 08/16/2021 19:08


Air Operations <ul style="list-style-type: none"> ○ Aerial Hazard ○ Airstrip or Airport ○ Dip Site ○ Helispot ○ Assignment Breaks ○ Division Break ○ Incident Command Post ○ Drop Point 	Reference <ul style="list-style-type: none"> ○ Gate ○ Fire Station ○ Ranger District Office ○ Water Development or Draft Site ○ Communications ○ Mobile Weather Unit ○ Repeater ○ Safety ○ Hazard 	Water <ul style="list-style-type: none"> ○ Water Source ○ Restricted Water Source ○ Ranger District Office ○ Hwy Postmiles 	Fire Perimeter <ul style="list-style-type: none"> ○ Fire Edge ○ Forest Service Roads ○ Paved Road ○ Gravel Road ○ Dirt Roads ○ Unimproved Roads ○ Closed Roads ○ HIFLD Roads ○ Secondary Highway 	<ul style="list-style-type: none"> ○ Paved Roads ○ Dirt (Not Paved) ○ Proclaimed FS Boundary ○ Wildfire Daily Fire Perimeter ○ Travel Time ○ 12 minutes ○ 20 minutes ○ 25 minutes ○ 30 minutes ○ 45 minutes
---	--	--	---	---



Mobile Maps

8/17/2021 2220
Acres from IR
North American 1983
Datum: Lat/Long Grid





SOUTHWEST AREA
INCIDENT MANAGEMENT TEAM 3