




# Public Information Map

McCash  
 CA-SRF-000651  
 08/18/2021 Day  
 3,936 acres

- Wildfire Daily Fire Perimeter
- Closure
- 2000 to 2005
- 2006 to 2010
- 2011 to 2015
- 2016 to 2020



**SOUTHWEST AREA**  
 INCIDENT MANAGEMENT TEAM 3