

# McCash Fire Structure Triage Assessment

CASRF000651  
August 18, 2021



## LOCATION INFORMATION

**Area:** Marble Mtn Ranch/Stanshaw Crk/Irving Crk  
**Address:**  
**Assigned Structure Number:** 75  
**Type of Structure:** Residential  
**Primary Structures:**  
**Outbuildings:**  
**Is the building Occupied?:** No  
**Coordinates (DDM):** 41° 28.322' N, 123° 30.274' W

## ACCESS

**Access to Site:** T3/4 Engine  
**Describe Access:** Gravel road

## STRUCTURE DETAILS

**Roof Material:**  
**Siding Material:**  
**Electrical Power:**  
**Gas to Structure:**  
**Comments:**

**Safety Zone(s):** Potential safety zone(s) in area  
**Comm With ICP:**  
**Water Supply:** No reliable water source nearby  
**Fuel Type:**  
**Defensible Space:**  
**Hazards:**

## MITIGATION

**Mitigation Time (in hours):**  
**Mitigation Description:**

**FIRESCOPE Tactics:** Prep and Go

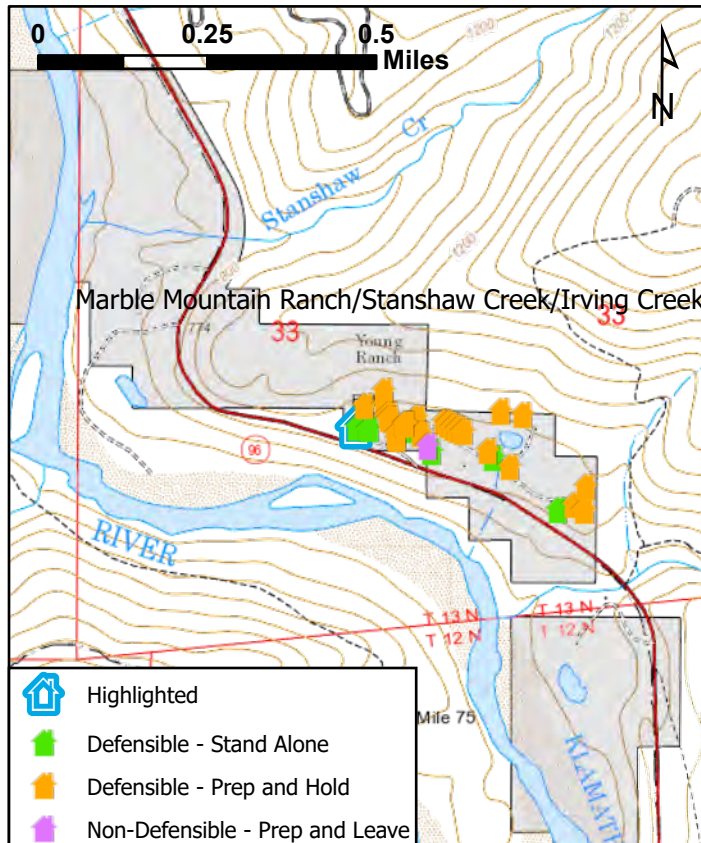

**Resources Needed to Protect Structure:**

## INSPECTION INFORMATION

**Collected By:** Doug Cole  
**Collected Date/Time:** 8/12/2021 12:03:27 AM

## TRIAGE CATEGORY

**Defensible, Stand Alone**







# McCash Fire Structure Triage Assessment

CASRF000651  
August 18, 2021



## LOCATION INFORMATION

**Area:** Marble Mtn Ranch/Stanshaw Crk/Irving Crk  
**Address:**  
**Assigned Structure Number:** 133  
**Type of Structure:** Residential  
**Primary Structures:**  
**Outbuildings:**  
**Is the building Occupied?:**  
**Coordinates (DDM):** 41° 28.330' N, 123° 30.125' W

## ACCESS

**Access to Site:**  
**Describe Access:**

## STRUCTURE DETAILS

**Roof Material:** Noncombustible or not applicable  
**Siding Material:** Wood or open sided  
**Electrical Power:** Yes  
**Gas to Structure:** Yes  
**Comments:**

**Safety Zone(s):**  
**Comm With ICP:**  
**Water Supply:**  
**Fuel Type:** Shrub or timber  
**Defensible Space:** 30 ft treated  
**Hazards:**

## MITIGATION

**Mitigation Time (in hours):**  
**Mitigation Description:**

**FIRESCOPE Tactics:** Prep and Defend

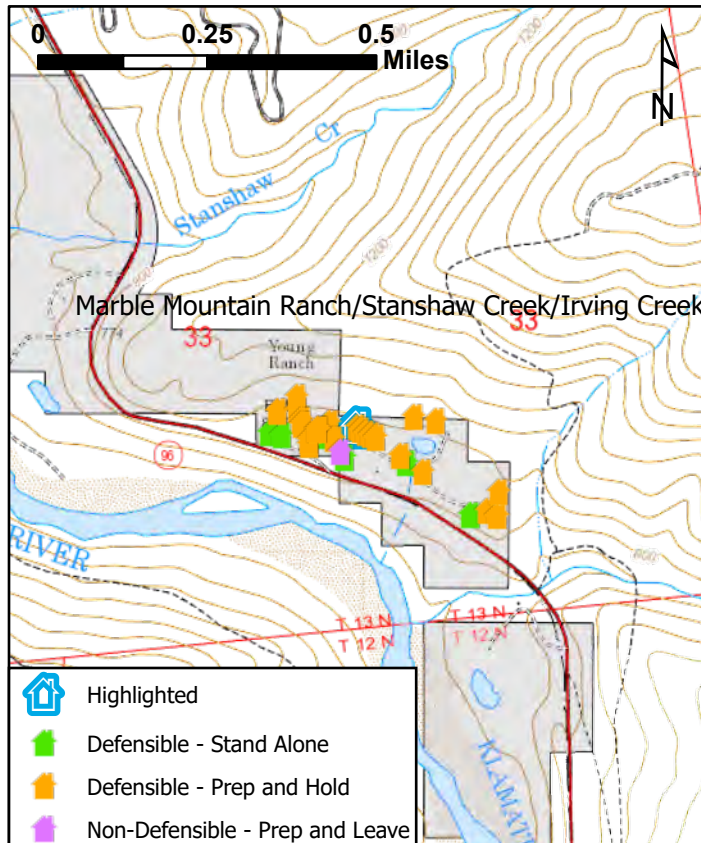

**Resources Needed to Protect Structure:**

## INSPECTION INFORMATION

**Collected By:**  
**Collected Date/Time:**

## TRIAGE CATEGORY

**Defensible, Prep and Hold**



# McCash Fire Structure Triage Assessment

CASRF000651  
August 18, 2021



## LOCATION INFORMATION

**Area:** Marble Mtn Ranch/Stanshaw Crk/Irving Crk  
**Address:**  
**Assigned Structure Number:** 134  
**Type of Structure:** Residential  
**Primary Structures:**  
**Outbuildings:**  
**Is the building Occupied?:** Yes  
**Coordinates (DDM):** 41° 28.326' N, 123° 30.117' W

## ACCESS

**Access to Site:** T3/4 Engine  
**Describe Access:** Gravel road

## STRUCTURE DETAILS

**Roof Material:** Noncombustible or not applicable  
**Siding Material:** Wood or open sided  
**Electrical Power:** Yes  
**Gas to Structure:** Yes  
**Comments:**

**Safety Zone(s):**  
**Comm With ICP:**  
**Water Supply:**  
**Fuel Type:** Shrub or timber  
**Defensible Space:**  
**Hazards:**

## MITIGATION

**Mitigation Time (in hours):**  
**Mitigation Description:**

**FIRESCOPE Tactics:** Prep and Defend

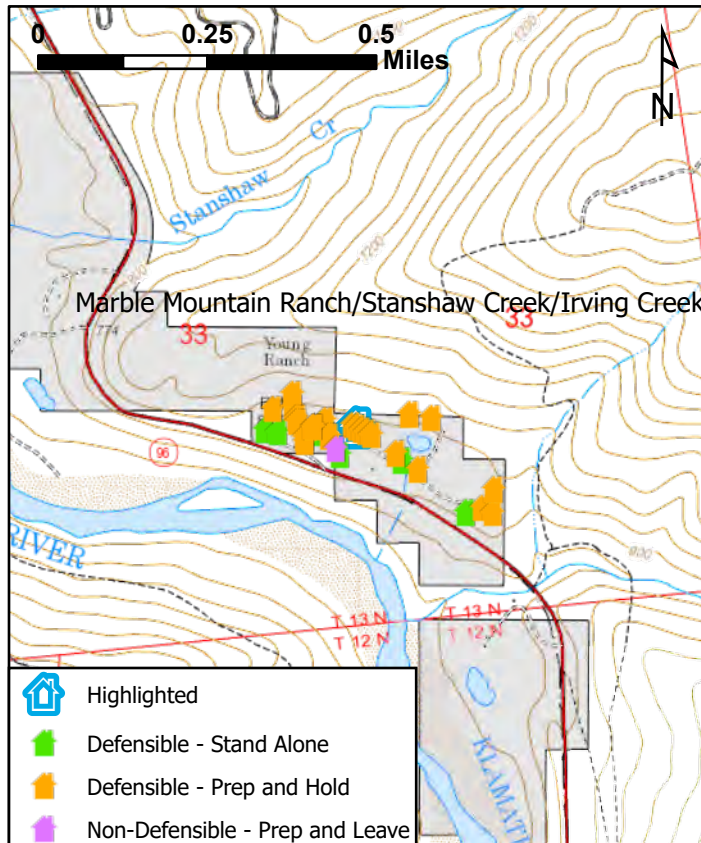

**Resources Needed to Protect Structure:**

## INSPECTION INFORMATION

**Collected By:**  
**Collected Date/Time:**

## TRIAGE CATEGORY

**Defensible, Prep and Hold**



# McCash Fire Structure Triage Assessment

CASRF000651  
August 18, 2021



## LOCATION INFORMATION

**Area:** Marble Mtn Ranch/Stanshaw Crk/Irving Crk  
**Address:**  
**Assigned Structure Number:** 135  
**Type of Structure:** Residential  
**Primary Structures:**  
**Outbuildings:**  
**Is the building Occupied?:** Yes  
**Coordinates (DDM):** 41° 28.323' N, 123° 30.109' W

## ACCESS

**Access to Site:**  
**Describe Access:**

## STRUCTURE DETAILS

**Roof Material:** Noncombustible or not applicable  
**Siding Material:** Wood or open sided  
**Electrical Power:** Yes  
**Gas to Structure:** Yes  
**Comments:**

**Safety Zone(s):**  
**Comm With ICP:**  
**Water Supply:**  
**Fuel Type:** Shrub or timber  
**Defensible Space:** 30 ft treated  
**Hazards:**

## MITIGATION

**Mitigation Time (in hours):**  
**Mitigation Description:**

**FIRESCOPE Tactics:** Prep and Defend

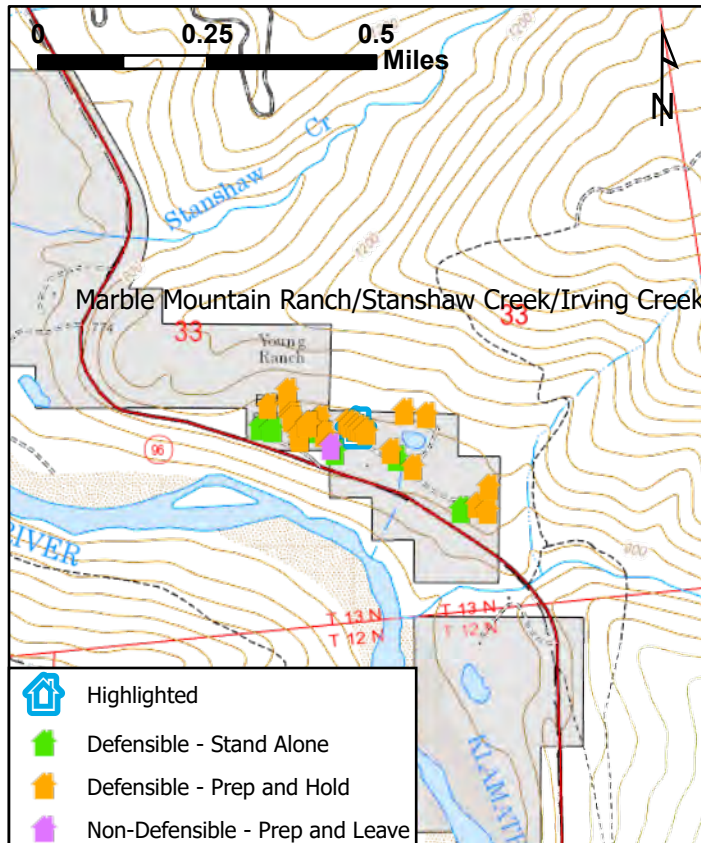

**Resources Needed to Protect Structure:**

## INSPECTION INFORMATION

**Collected By:**  
**Collected Date/Time:**

## TRIAGE CATEGORY

**Defensible, Prep and Hold**



# McCash Fire Structure Triage Assessment

CASRF000651  
August 18, 2021



## LOCATION INFORMATION

**Area:** Marble Mtn Ranch/Stanshaw Crk/Irving Crk  
**Address:**  
**Assigned Structure Number:** 136  
**Type of Structure:** Residential  
**Primary Structures:**  
**Outbuildings:**  
**Is the building Occupied?:** Yes  
**Coordinates (DDM):** 41° 28.320' N, 123° 30.100' W

## ACCESS

**Access to Site:** T3/4 Engine  
**Describe Access:** Gravel road

## STRUCTURE DETAILS

**Roof Material:** Noncombustible or not applicable  
**Siding Material:** Wood or open sided  
**Electrical Power:** Yes  
**Gas to Structure:** Yes  
**Comments:**

**Safety Zone(s):**  
**Comm With ICP:**  
**Water Supply:**  
**Fuel Type:** Shrub or timber  
**Defensible Space:** 30 ft treated  
**Hazards:**

## MITIGATION

**Mitigation Time (in hours):**  
**Mitigation Description:**

**FIRESCOPE Tactics:** Prep and Defend

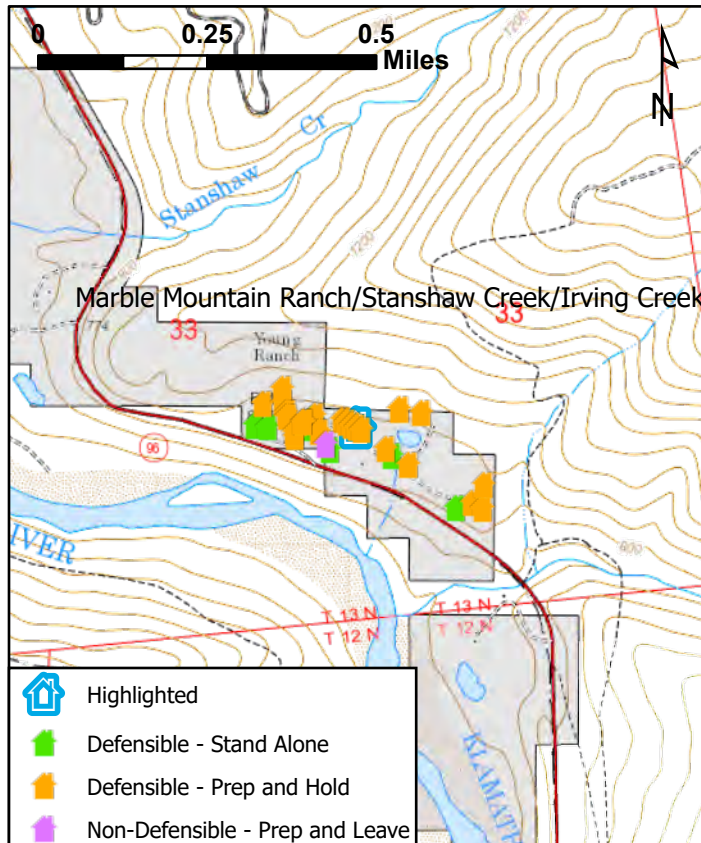

**Resources Needed to Protect Structure:**

## INSPECTION INFORMATION

**Collected By:**  
**Collected Date/Time:**

## TRIAGE CATEGORY

**Defensible, Prep and Hold**



# McCash Fire Structure Triage Assessment

CASRF000651  
August 18, 2021



## LOCATION INFORMATION

**Area:** Marble Mtn Ranch/Stanshaw Crk/Irving Crk  
**Address:**  
**Assigned Structure Number:** 78  
**Type of Structure:** Residential  
**Primary Structures:**  
**Outbuildings:**  
**Is the building Occupied?:** Yes  
**Coordinates (DDM):** 41° 28.317' N, 123° 30.092' W

## ACCESS

**Access to Site:**  
**Describe Access:**

## STRUCTURE DETAILS

**Roof Material:** Fire resistant- tar, rubberized  
**Siding Material:** Wood or open sided  
**Electrical Power:** Yes  
**Gas to Structure:** No  
**Comments:** Cabin #8

**Safety Zone(s):** Potential safety zone(s) in area  
**Comm With ICP:**  
**Water Supply:** Reliable water source nearby  
**Fuel Type:**  
**Defensible Space:** 100 ft treated  
**Hazards:**

## MITIGATION

**Mitigation Time (in hours):**  
**Mitigation Description:**

## FIRESCOPE Tactics:

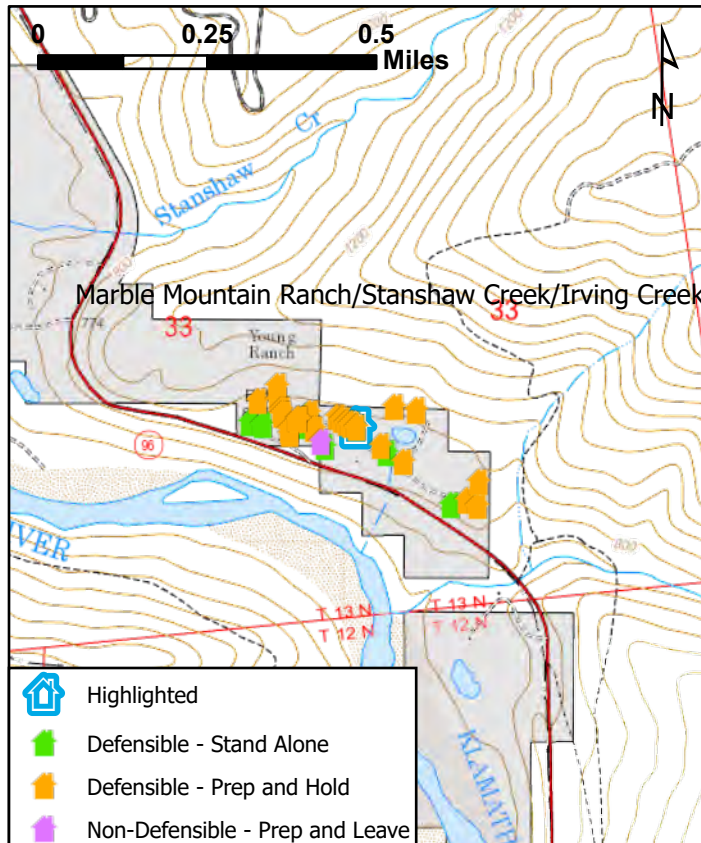

## Resources Needed to Protect Structure:

## INSPECTION INFORMATION

**Collected By:** Vulcan Fire  
**Collected Date/Time:** 8/15/2021 12:42:26 AM

## TRIAGE CATEGORY

**Defensible, Prep and Hold**





# McCash Fire Structure Triage Assessment

CASRF000651  
August 18, 2021



## LOCATION INFORMATION

**Area:** Marble Mtn Ranch/Stanshaw Crk/Irving Crk  
**Address:** 92520 Hwy 96  
**Assigned Structure Number:** 79  
**Type of Structure:** Residential  
**Primary Structures:** 15  
**Outbuildings:** 3  
**Is the building Occupied?:** Yes  
**Coordinates (DDM):** 41° 28.291' N, 123° 30.146' W

## ACCESS

**Access to Site:** T3/4 Engine  
**Describe Access:** Improved gravel driveway

## STRUCTURE DETAILS

**Roof Material:** Noncombustible or not applicable  
**Siding Material:** Vinyl  
**Electrical Power:** Yes  
**Gas to Structure:** Yes  
**Comments:**

**Safety Zone(s):** Potential safety zone(s) in area  
**Comm With ICP:** No  
**Water Supply:** Reliable water source nearby  
**Fuel Type:** Shrub or timber  
**Defensible Space:** 100 ft treated  
**Hazards:**

## MITIGATION

**Mitigation Time (in hours):** 10  
**Mitigation Description:** Some handline needed to protect penstock water source. Sprinklers and pumps set up.

**FIRESCOPE Tactics:** Prep and Go

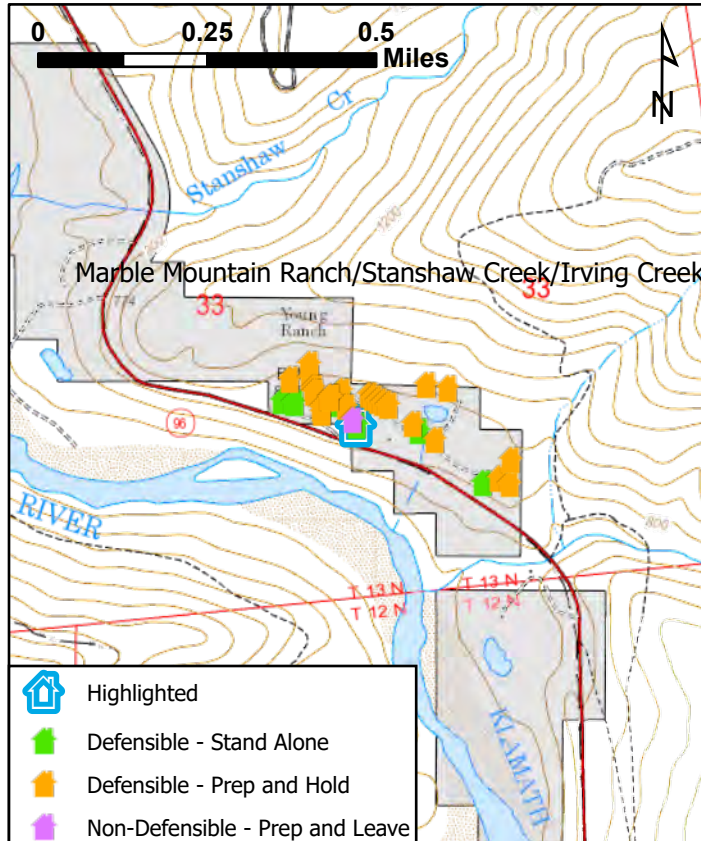
**Resources Needed to Protect Structure:** Two type 3 engines

## INSPECTION INFORMATION

**Collected By:** Douglas Cole  
**Collected Date/Time:** 8/11/2021 11:14:43 PM

## TRIAGE CATEGORY

**Defensible, Stand Alone**



# McCash Fire Structure Triage Assessment

CASRF000651  
August 18, 2021



## LOCATION INFORMATION

**Area:** Marble Mtn Ranch/Stanshaw Crk/Irving Crk  
**Address:**  
**Assigned Structure Number:** 137  
**Type of Structure:** Residential  
**Primary Structures:**  
**Outbuildings:**  
**Is the building Occupied?:** Yes  
**Coordinates (DDM):** 41° 28.339' N, 123° 29.989' W

## ACCESS

**Access to Site:** T3/4 Engine  
**Describe Access:** Gravel road

## STRUCTURE DETAILS

**Roof Material:** Noncombustible or not applicable  
**Siding Material:** Wood or open sided  
**Electrical Power:** Yes  
**Gas to Structure:** Yes  
**Comments:**

**Safety Zone(s):** Potential safety zone(s) in area  
**Comm With ICP:**  
**Water Supply:** Reliable water source nearby  
**Fuel Type:** Shrub or timber  
**Defensible Space:** 30 ft treated  
**Hazards:**

## MITIGATION

**Mitigation Time (in hours):**  
**Mitigation Description:**

**FIRESCOPE Tactics:** Prep and Defend

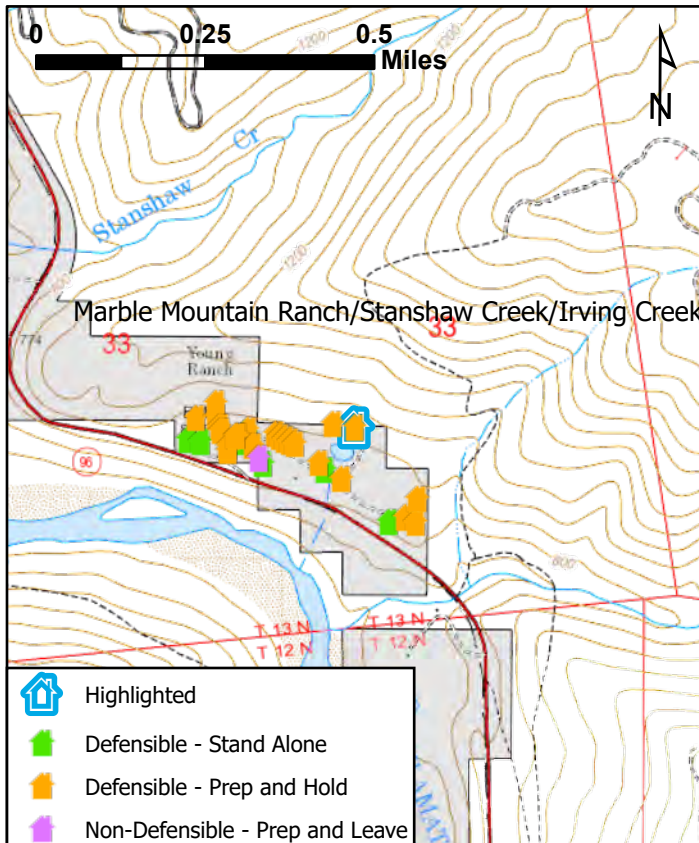

**Resources Needed to Protect Structure:**

## INSPECTION INFORMATION

**Collected By:**  
**Collected Date/Time:**

## TRIAGE CATEGORY

**Defensible, Prep and Hold**



# McCash Fire Structure Triage Assessment

CASRF000651  
August 18, 2021



## LOCATION INFORMATION

**Area:** Marble Mtn Ranch/Stanshaw Crk/Irving Crk  
**Address:**  
**Assigned Structure Number:** 138  
**Type of Structure:** Residential  
**Primary Structures:**  
**Outbuildings:**  
**Is the building Occupied?:** Yes  
**Coordinates (DDM):** 41° 28.343' N, 123° 30.027' W

## ACCESS

**Access to Site:** T3/4 Engine  
**Describe Access:** Gravel road

## STRUCTURE DETAILS

**Roof Material:** Noncombustible or not applicable  
**Siding Material:** Wood or open sided  
**Electrical Power:** Yes  
**Gas to Structure:** Yes  
**Comments:**

**Safety Zone(s):**  
**Comm With ICP:**  
**Water Supply:** Reliable water source nearby  
**Fuel Type:** Shrub or timber  
**Defensible Space:** No defensible space  
**Hazards:**

## MITIGATION

**Mitigation Time (in hours):**  
**Mitigation Description:**

**FIRESCOPE Tactics:** Prep and Defend

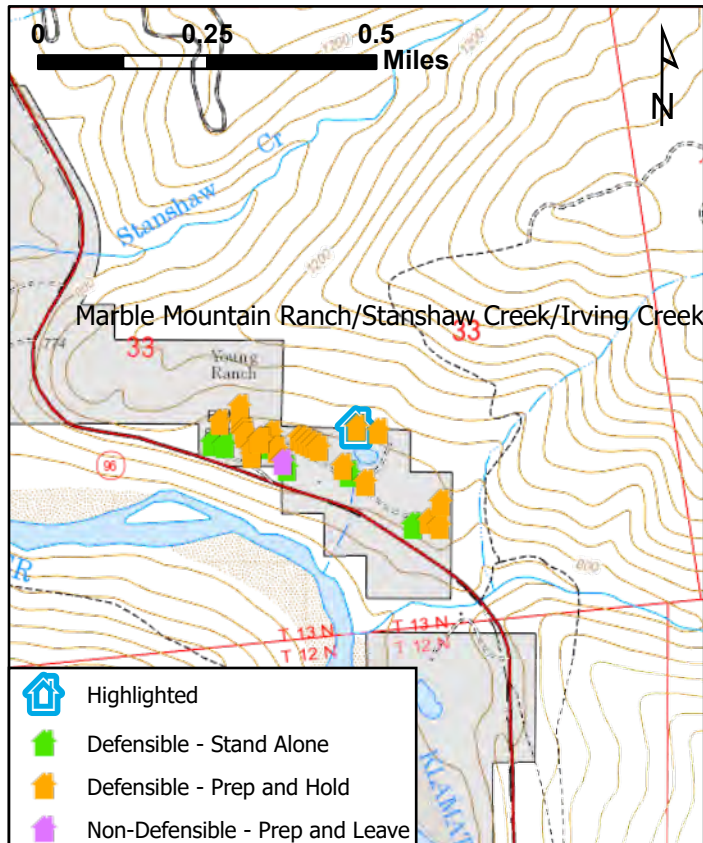

**Resources Needed to Protect Structure:**

## INSPECTION INFORMATION

**Collected By:**  
**Collected Date/Time:**

## TRIAGE CATEGORY

**Defensible, Prep and Hold**



# McCash Fire Structure Triage Assessment

CASRF000651  
August 18, 2021



## LOCATION INFORMATION

**Area:** Marble Mtn Ranch/Stanshaw Crk/Irving Crk  
**Address:**  
**Assigned Structure Number:** 80  
**Type of Structure:** Outbuilding  
**Primary Structures:**  
**Outbuildings:**  
**Is the building Occupied?:** No  
**Coordinates (DDM):** 41° 28.349' N, 123° 30.261' W

## ACCESS

**Access to Site:**  
**Describe Access:**

## STRUCTURE DETAILS

**Roof Material:** Noncombustible or not applicable  
**Siding Material:** Rock, concrete, metal  
**Electrical Power:** No  
**Gas to Structure:** No  
**Comments:**

**Safety Zone(s):** Potential safety zone(s) in area  
**Comm With ICP:** Yes  
**Water Supply:** Reliable water source nearby  
**Fuel Type:**  
**Defensible Space:** 30 ft treated  
**Hazards:**

## MITIGATION

**Mitigation Time (in hours):** 1  
**Mitigation Description:** Move combustibles inside

## FIRESCOPE Tactics:

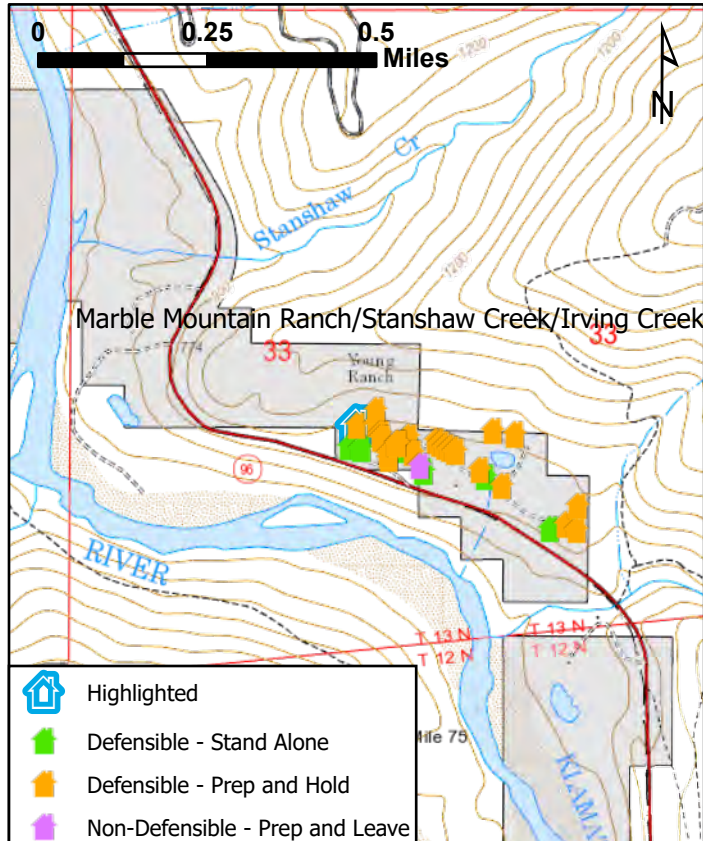

**Resources Needed to Protect Structure:**

## INSPECTION INFORMATION

**Collected By:** Vulcan Fire  
**Collected Date/Time:** 8/14/2021 11:43:53 PM

## TRIAGE CATEGORY

**Defensible, Prep and Hold**



# McCash Fire Structure Triage Assessment

CASRF000651  
August 18, 2021



## LOCATION INFORMATION

**Area:** Marble Mtn Ranch/Stanshaw Crk/Irving Crk  
**Address:**  
**Assigned Structure Number:** 81  
**Type of Structure:** Outbuilding  
**Primary Structures:** 1  
**Outbuildings:**  
**Is the building Occupied?:** No  
**Coordinates (DDM):** 41° 28.351' N, 123° 30.227' W

## ACCESS

**Access to Site:**  
**Describe Access:**

## STRUCTURE DETAILS

**Roof Material:** Noncombustible or not applicable  
**Siding Material:** Wood or open sided  
**Electrical Power:** Yes  
**Gas to Structure:** No  
**Comments:** Tac shed

**Safety Zone(s):** Potential safety zone(s) in area  
**Comm With ICP:**  
**Water Supply:** Reliable water source nearby  
**Fuel Type:**  
**Defensible Space:** 30 ft treated  
**Hazards:**

## MITIGATION

**Mitigation Time (in hours):**  
**Mitigation Description:**

## FIRESCOPE Tactics:

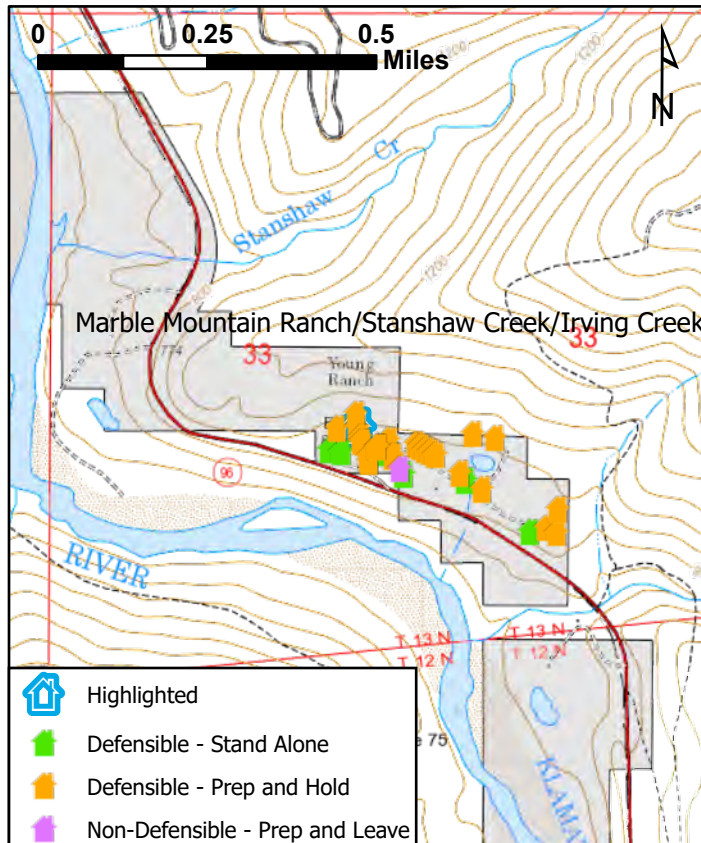

**Resources Needed to Protect Structure:**

## INSPECTION INFORMATION

**Collected By:** Vulcan Fire  
**Collected Date/Time:** 8/14/2021 11:46:35 PM

## TRIAGE CATEGORY

**Defensible, Prep and Hold**



# McCash Fire Structure Triage Assessment

CASRF000651  
August 18, 2021



## LOCATION INFORMATION

**Area:** Marble Mtn Ranch/Stanshaw Crk/Irving Crk  
**Address:**  
**Assigned Structure Number:** 82  
**Type of Structure:** Industrial  
**Primary Structures:** 1  
**Outbuildings:**  
**Is the building Occupied?:** No  
**Coordinates (DDM):** 41° 28.369' N, 123° 30.227' W

## ACCESS

**Access to Site:**  
**Describe Access:**

## STRUCTURE DETAILS

**Roof Material:** Noncombustible or not applicable  
**Siding Material:** Rock, concrete, metal  
**Electrical Power:** Yes  
**Gas to Structure:** No  
**Comments:** Generator/power house for entire ranch

**Safety Zone(s):** Potential safety zone(s) in area  
**Comm With ICP:** Yes  
**Water Supply:** Reliable water source nearby  
**Fuel Type:**  
**Defensible Space:** 30 ft treated  
**Hazards:** Diesel tanks and generators

## MITIGATION

**Mitigation Time (in hours):** 1  
**Mitigation Description:** Scratch line

## FIRESCOPE Tactics:

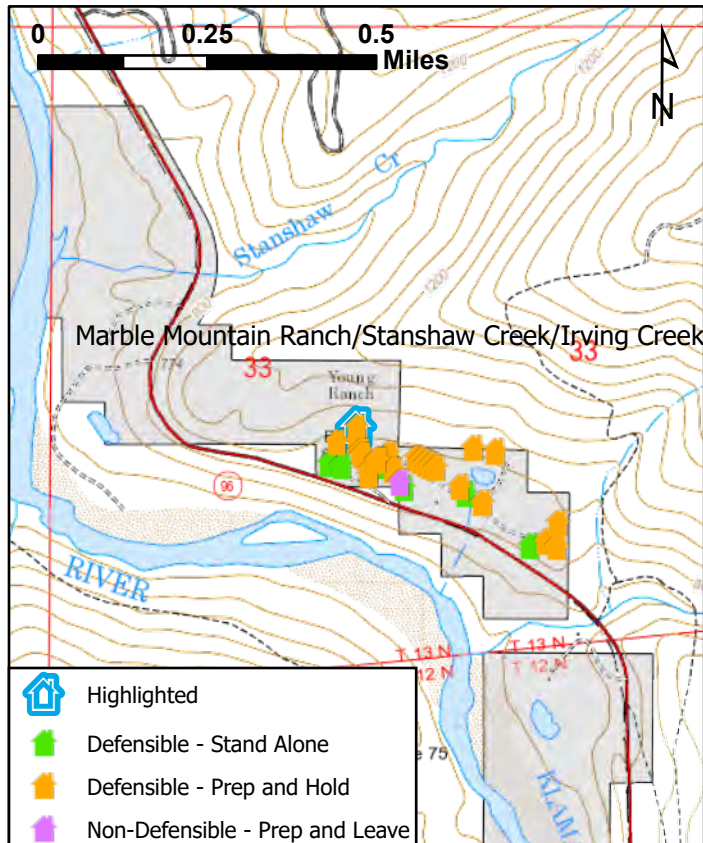
## Resources Needed to Protect Structure:

## INSPECTION INFORMATION

**Collected By:** Vulcan Fire  
**Collected Date/Time:** 8/14/2021 11:49:44 PM

## TRIAGE CATEGORY

**Defensible, Prep and Hold**



# McCash Fire Structure Triage Assessment

CASRF000651  
August 18, 2021



## LOCATION INFORMATION

**Area:** Marble Mtn Ranch/Stanshaw Crk/Irving Crk  
**Address:**  
**Assigned Structure Number:** 83  
**Type of Structure:** Industrial  
**Primary Structures:**  
**Outbuildings:**  
**Is the building Occupied?:** No  
**Coordinates (DDM):** 41° 28.338' N, 123° 30.220' W

## ACCESS

**Access to Site:**  
**Describe Access:**

## STRUCTURE DETAILS

**Roof Material:** Noncombustible or not applicable  
**Siding Material:** Wood or open sided  
**Electrical Power:** Yes  
**Gas to Structure:** No  
**Comments:** Chicken coupe

**Safety Zone(s):** Potential safety zone(s) in area  
**Comm With ICP:** Yes  
**Water Supply:** Reliable water source nearby  
**Fuel Type:**  
**Defensible Space:** 100 ft treated  
**Hazards:**

## MITIGATION

**Mitigation Time (in hours):**  
**Mitigation Description:**

## FIRESCOPE Tactics:

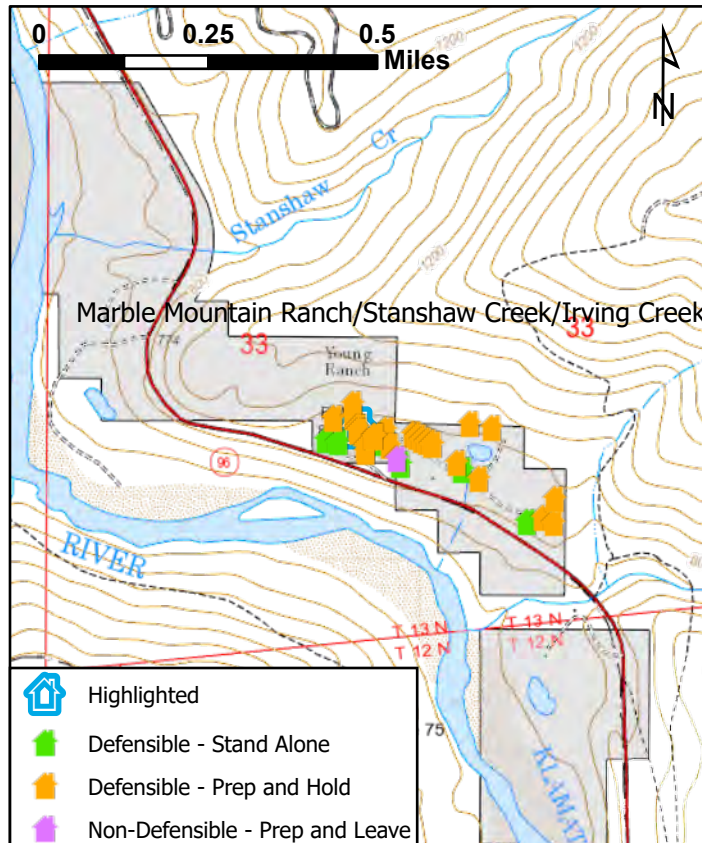
## Resources Needed to Protect Structure:

## INSPECTION INFORMATION

**Collected By:** Vulcan Fire  
**Collected Date/Time:** 8/14/2021 11:54:52 PM

## TRIAGE CATEGORY

**Defensible, Prep and Hold**



# McCash Fire Structure Triage Assessment

CASRF000651  
August 18, 2021



## LOCATION INFORMATION

**Area:** Marble Mtn Ranch/Stanshaw Crk/Irving Crk  
**Address:**  
**Assigned Structure Number:** 84  
**Type of Structure:** Residential  
**Primary Structures:** 1  
**Outbuildings:**  
**Is the building Occupied?:** Yes  
**Coordinates (DDM):** 41° 28.333' N, 123° 30.218' W

## ACCESS

**Access to Site:**  
**Describe Access:**

## STRUCTURE DETAILS

**Roof Material:** Noncombustible or not applicable  
**Siding Material:** Wood or open sided  
**Electrical Power:** Yes  
**Gas to Structure:** Yes  
**Comments:** Farm house

**Safety Zone(s):** Potential safety zone(s) in area  
**Comm With ICP:** Yes  
**Water Supply:** Reliable water source nearby  
**Fuel Type:**  
**Defensible Space:** 100 ft treated  
**Hazards:**

## MITIGATION

**Mitigation Time (in hours):**  
**Mitigation Description:**

## FIRESCOPE Tactics:

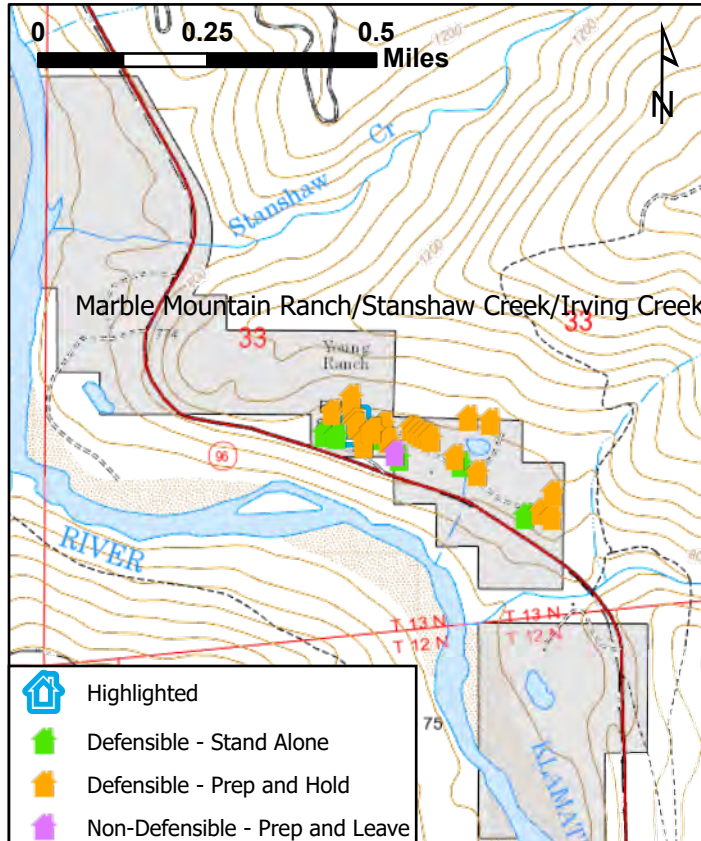
**Resources Needed to Protect Structure:**

## INSPECTION INFORMATION

**Collected By:** Vulcan Fire  
**Collected Date/Time:** 8/14/2021 11:57:03 PM

## TRIAGE CATEGORY

**Defensible, Prep and Hold**





# McCash Fire Structure Triage Assessment

CASRF000651  
August 18, 2021



## LOCATION INFORMATION

**Area:** Marble Mtn Ranch/Stanshaw Crk/Irving Crk  
**Address:**  
**Assigned Structure Number:** 85  
**Type of Structure:** Residential  
**Primary Structures:** 1  
**Outbuildings:**  
**Is the building Occupied?:** Yes  
**Coordinates (DDM):** 41° 28.307' N, 123° 30.205' W

## ACCESS

**Access to Site:**  
**Describe Access:**

## STRUCTURE DETAILS

**Roof Material:** Fire resistant- tar, rubberized  
**Siding Material:** Wood or open sided  
**Electrical Power:** Yes  
**Gas to Structure:** Yes  
**Comments:** Employee check-in

**Safety Zone(s):** Potential safety zone(s) in area  
**Comm With ICP:**  
**Water Supply:** Reliable water source nearby  
**Fuel Type:** Shrub or timber  
**Defensible Space:** 30 ft treated  
**Hazards:**

## MITIGATION

**Mitigation Time (in hours):**  
**Mitigation Description:**

## FIRESCOPE Tactics:

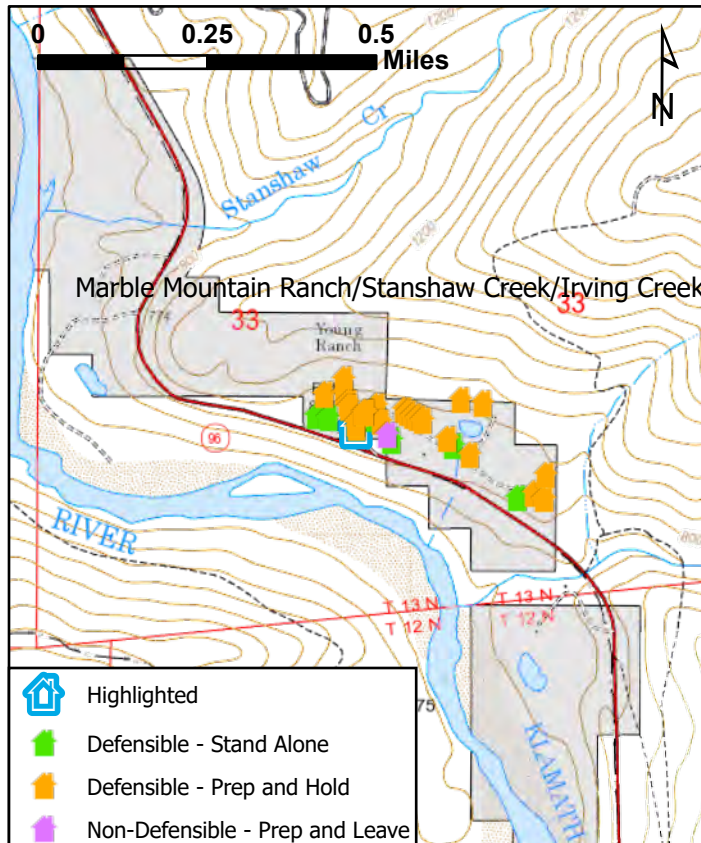

## Resources Needed to Protect Structure:

## INSPECTION INFORMATION

**Collected By:** Vulcan Fire  
**Collected Date/Time:** 8/15/2021 12:00:53 AM

## TRIAGE CATEGORY

**Defensible, Prep and Hold**



# McCash Fire Structure Triage Assessment

CASRF000651  
August 18, 2021



## LOCATION INFORMATION

**Area:** Marble Mtn Ranch/Stanshaw Crk/Irving Crk  
**Address:**  
**Assigned Structure Number:** 86  
**Type of Structure:** Outbuilding  
**Primary Structures:**  
**Outbuildings:**  
**Is the building Occupied?:**  
**Coordinates (DDM):** 41° 28.326' N, 123° 30.190' W

## ACCESS

**Access to Site:**  
**Describe Access:**

## STRUCTURE DETAILS

**Roof Material:** Noncombustible or not applicable  
**Siding Material:** Wood or open sided  
**Electrical Power:** Yes  
**Gas to Structure:** No  
**Comments:** Rogers creek cabin

**Safety Zone(s):** Potential safety zone(s) in area  
**Comm With ICP:** Yes  
**Water Supply:** Reliable water source nearby  
**Fuel Type:**  
**Defensible Space:** 100 ft treated  
**Hazards:**

## MITIGATION

**Mitigation Time (in hours):**  
**Mitigation Description:**

## FIRESCOPE Tactics:

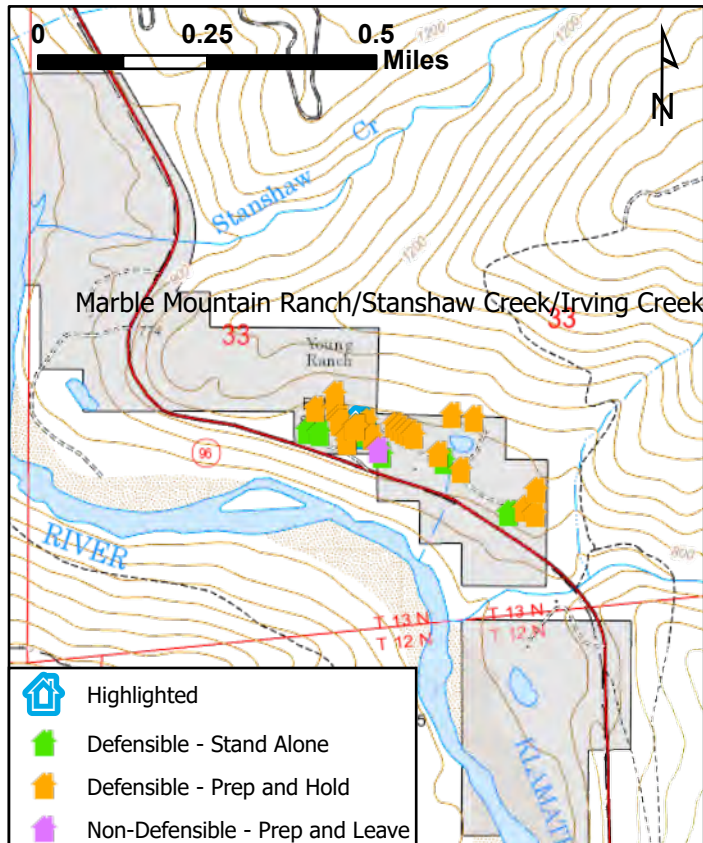

## Resources Needed to Protect Structure:

## INSPECTION INFORMATION

**Collected By:** Vulcan Fire  
**Collected Date/Time:** 8/15/2021 12:03:12 AM

## TRIAGE CATEGORY

**Defensible, Prep and Hold**



# McCash Fire Structure Triage Assessment

CASRF000651  
August 18, 2021



## LOCATION INFORMATION

**Area:** Marble Mtn Ranch/Stanshaw Crk/Irving Crk  
**Address:**  
**Assigned Structure Number:** 87  
**Type of Structure:** Commercial  
**Primary Structures:**  
**Outbuildings:**  
**Is the building Occupied?:** No  
**Coordinates (DDM):** 41° 28.217' N, 123° 29.929' W

## ACCESS

**Access to Site:**  
**Describe Access:**

## STRUCTURE DETAILS

**Roof Material:** Combustible or no roof  
**Siding Material:** Vinyl  
**Electrical Power:**  
**Gas to Structure:**  
**Comments:** Large yurt

**Safety Zone(s):** Potential safety zone(s) in area  
**Comm With ICP:**  
**Water Supply:** Reliable water source nearby  
**Fuel Type:**  
**Defensible Space:** 100 ft treated  
**Hazards:**

## MITIGATION

**Mitigation Time (in hours):**  
**Mitigation Description:**

## FIRESCOPE Tactics:

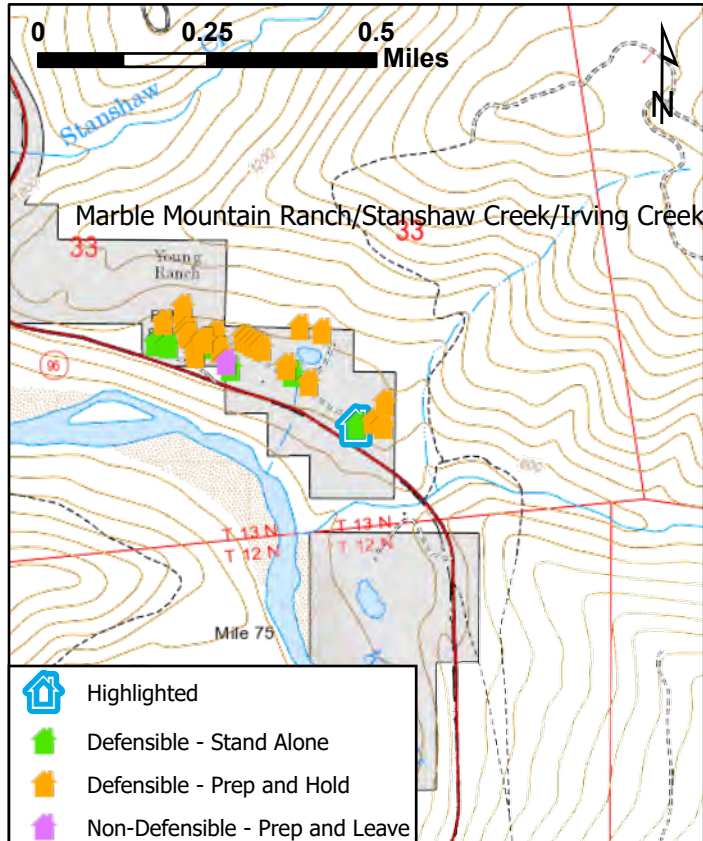

**Resources Needed to Protect Structure:**

## INSPECTION INFORMATION

**Collected By:** Vulcan Fire  
**Collected Date/Time:** 8/15/2021 12:16:15 AM

## TRIAGE CATEGORY

**Defensible, Stand Alone**



# McCash Fire Structure Triage Assessment

CASRF000651  
August 18, 2021



## LOCATION INFORMATION

**Area:** Marble Mtn Ranch/Stanshaw Crk/Irving Crk  
**Address:**  
**Assigned Structure Number:** 88  
**Type of Structure:** Residential  
**Primary Structures:**  
**Outbuildings:**  
**Is the building Occupied?:** Yes  
**Coordinates (DDM):** 41° 28.223' N, 123° 29.902' W

## ACCESS

**Access to Site:**  
**Describe Access:**

## STRUCTURE DETAILS

**Roof Material:** Fire resistant- tar, rubberized  
**Siding Material:** Wood or open sided  
**Electrical Power:** Yes  
**Gas to Structure:** Yes  
**Comments:** Blue house

**Safety Zone(s):** Potential safety zone(s) in area  
**Comm With ICP:**  
**Water Supply:** Reliable water source nearby  
**Fuel Type:**  
**Defensible Space:** 100 ft treated  
**Hazards:**

## MITIGATION

**Mitigation Time (in hours):**  
**Mitigation Description:**

## FIRESCOPE Tactics:

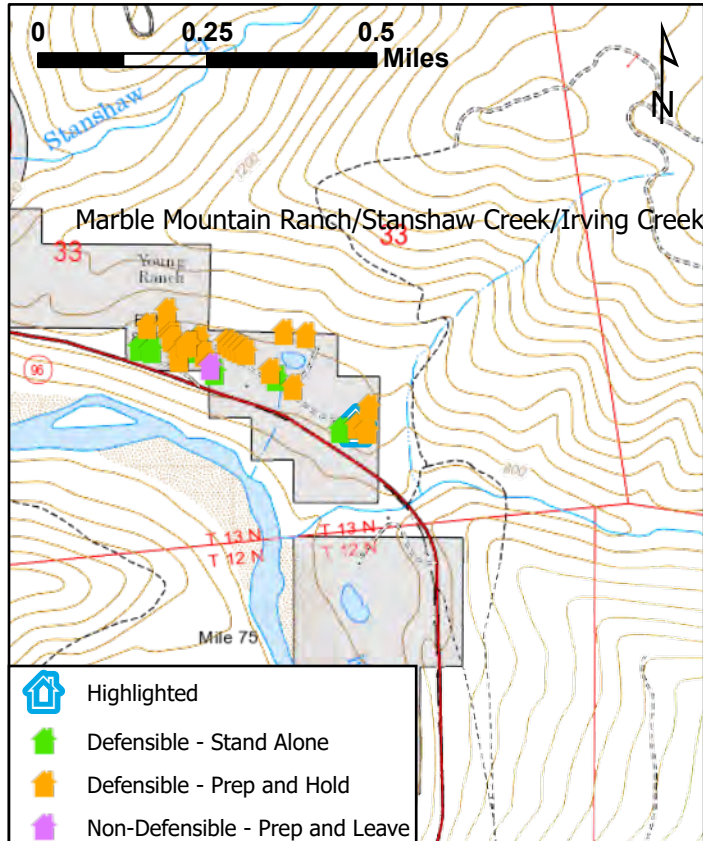
**Resources Needed to Protect Structure:**

## INSPECTION INFORMATION

**Collected By:** Vulcan Fire  
**Collected Date/Time:** 8/15/2021 12:20:03 AM

## TRIAGE CATEGORY

**Defensible, Prep and Hold**



# McCash Fire Structure Triage Assessment

CASRF000651  
August 18, 2021



## LOCATION INFORMATION

**Area:** Marble Mtn Ranch/Stanshaw Crk/Irving Crk  
**Address:**  
**Assigned Structure Number:** 89  
**Type of Structure:** Residential  
**Primary Structures:**  
**Outbuildings:**  
**Is the building Occupied?:** No  
**Coordinates (DDM):** 41° 28.217' N, 123° 29.883' W

## ACCESS

**Access to Site:**  
**Describe Access:**

## STRUCTURE DETAILS

**Roof Material:** Noncombustible or not applicable  
**Siding Material:** Wood or open sided  
**Electrical Power:** Yes  
**Gas to Structure:**  
**Comments:** Southern most garage

**Safety Zone(s):** Potential safety zone(s) in area  
**Comm With ICP:**  
**Water Supply:** Reliable water source nearby  
**Fuel Type:**  
**Defensible Space:** 30 ft treated  
**Hazards:**

## MITIGATION

**Mitigation Time (in hours):**  
**Mitigation Description:**

## FIRESCOPE Tactics:

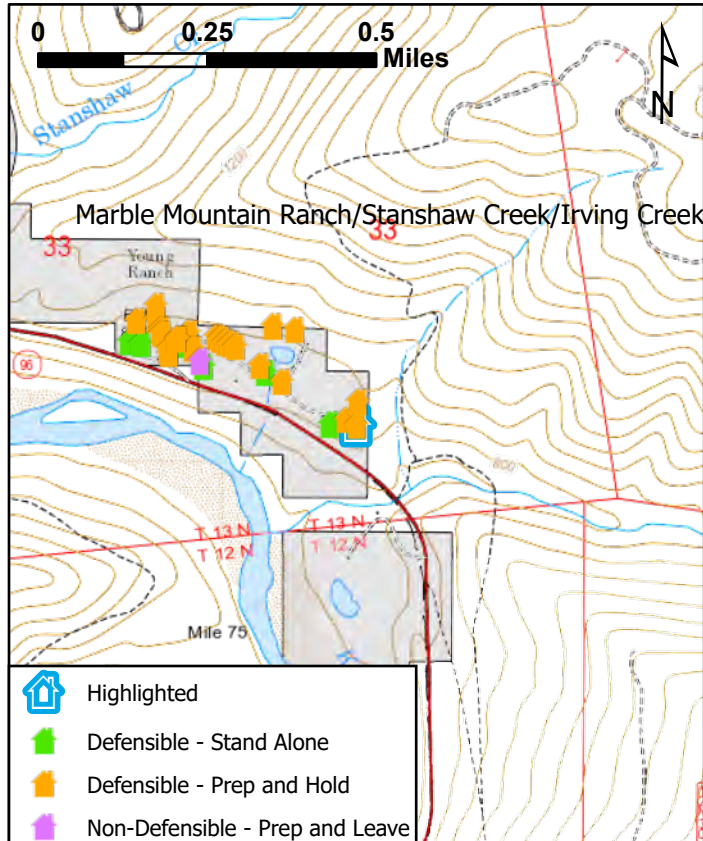
**Resources Needed to Protect Structure:**

## INSPECTION INFORMATION

**Collected By:** Vulcan Fire  
**Collected Date/Time:** 8/15/2021 12:21:55 AM

## TRIAGE CATEGORY

**Defensible, Prep and Hold**



# McCash Fire Structure Triage Assessment

CASRF000651  
August 18, 2021



## LOCATION INFORMATION

**Area:** Marble Mtn Ranch/Stanshaw Crk/Irving Crk  
**Address:**  
**Assigned Structure Number:** 90  
**Type of Structure:** Outbuilding  
**Primary Structures:**  
**Outbuildings:**  
**Is the building Occupied?:** No  
**Coordinates (DDM):** 41° 28.247' N, 123° 29.881' W

## ACCESS

**Access to Site:**  
**Describe Access:**

## STRUCTURE DETAILS

**Roof Material:** Fire resistant- tar, rubberized  
**Siding Material:** Wood or open sided  
**Electrical Power:** No  
**Gas to Structure:** No  
**Comments:** Horse stable

**Safety Zone(s):** Potential safety zone(s) in area  
**Comm With ICP:**  
**Water Supply:** Reliable water source nearby  
**Fuel Type:**  
**Defensible Space:** Less than 30 ft treated  
**Hazards:**

## MITIGATION

**Mitigation Time (in hours):**  
**Mitigation Description:**

## FIRESCOPE Tactics:

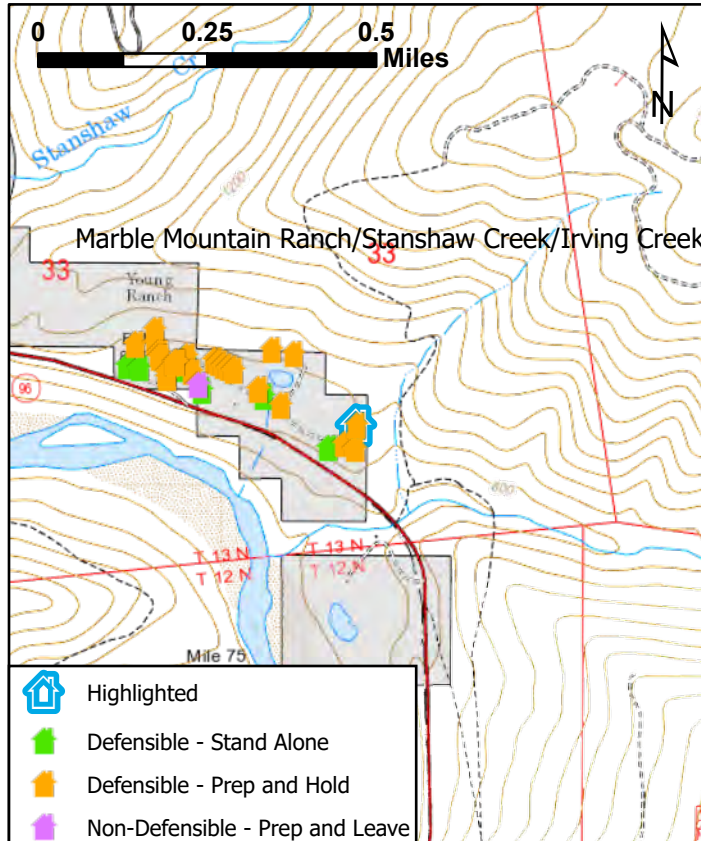

**Resources Needed to Protect Structure:**

## INSPECTION INFORMATION

**Collected By:** Vulcan Fire  
**Collected Date/Time:** 8/15/2021 12:25:00 AM

## TRIAGE CATEGORY

**Defensible, Prep and Hold**



# McCash Fire Structure Triage Assessment

CASRF000651  
August 18, 2021



## LOCATION INFORMATION

**Area:** Marble Mtn Ranch/Stanshaw Crk/Irving Crk  
**Address:**  
**Assigned Structure Number:** 91  
**Type of Structure:** Residential  
**Primary Structures:**  
**Outbuildings:**  
**Is the building Occupied?:** Yes  
**Coordinates (DDM):** 41° 28.272' N, 123° 30.011' W

## ACCESS

**Access to Site:**  
**Describe Access:**

## STRUCTURE DETAILS

**Roof Material:** Noncombustible or not applicable  
**Siding Material:** Wood or open sided  
**Electrical Power:** Yes  
**Gas to Structure:** Yes  
**Comments:**

**Safety Zone(s):** Potential safety zone(s) in area  
**Comm With ICP:**  
**Water Supply:** Reliable water source nearby  
**Fuel Type:**  
**Defensible Space:** 100 ft treated  
**Hazards:**

## MITIGATION

**Mitigation Time (in hours):**  
**Mitigation Description:**

## FIRESCOPE Tactics:

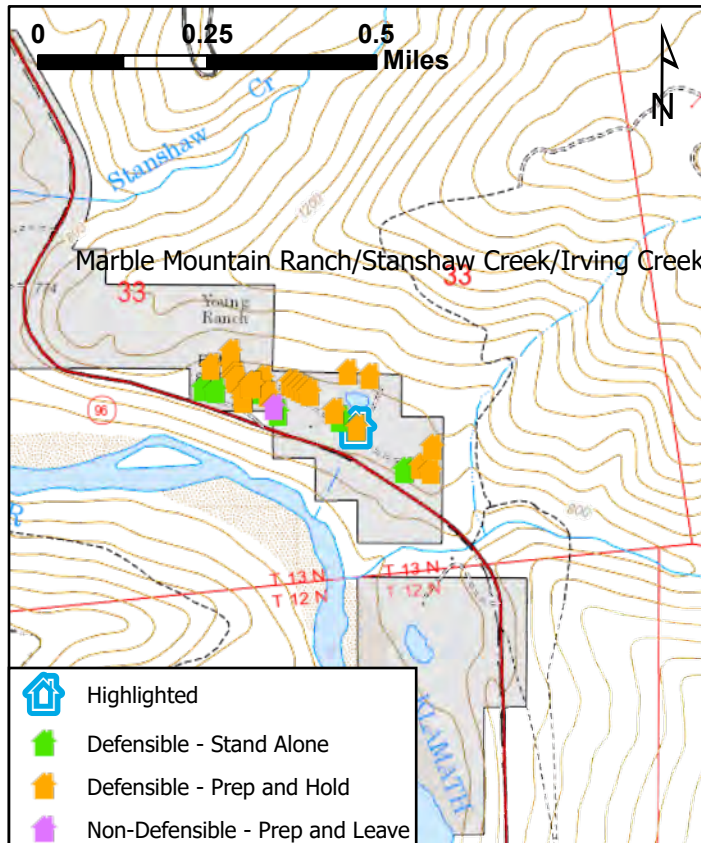
## Resources Needed to Protect Structure:

## INSPECTION INFORMATION

**Collected By:** Vulcan Fire  
**Collected Date/Time:** 8/15/2021 12:30:14 AM

## TRIAGE CATEGORY

**Defensible, Prep and Hold**



# McCash Fire Structure Triage Assessment

CASRF000651  
August 18, 2021



## LOCATION INFORMATION

**Area:** Marble Mtn Ranch/Stanshaw Crk/Irving Crk  
**Address:**  
**Assigned Structure Number:** 92  
**Type of Structure:** Commercial  
**Primary Structures:**  
**Outbuildings:**  
**Is the building Occupied?:**  
**Coordinates (DDM):** 41° 28.284' N, 123° 30.040' W

## ACCESS

**Access to Site:**  
**Describe Access:**

## STRUCTURE DETAILS

**Roof Material:** Noncombustible or not applicable  
**Siding Material:** Rock, concrete, metal  
**Electrical Power:** Yes  
**Gas to Structure:** No  
**Comments:** Wide span metal truss arena cover

**Safety Zone(s):**  
**Comm With ICP:**  
**Water Supply:**  
**Fuel Type:**  
**Defensible Space:** 30 ft treated  
**Hazards:**

## MITIGATION

**Mitigation Time (in hours):**  
**Mitigation Description:**

## FIRESCOPE Tactics:

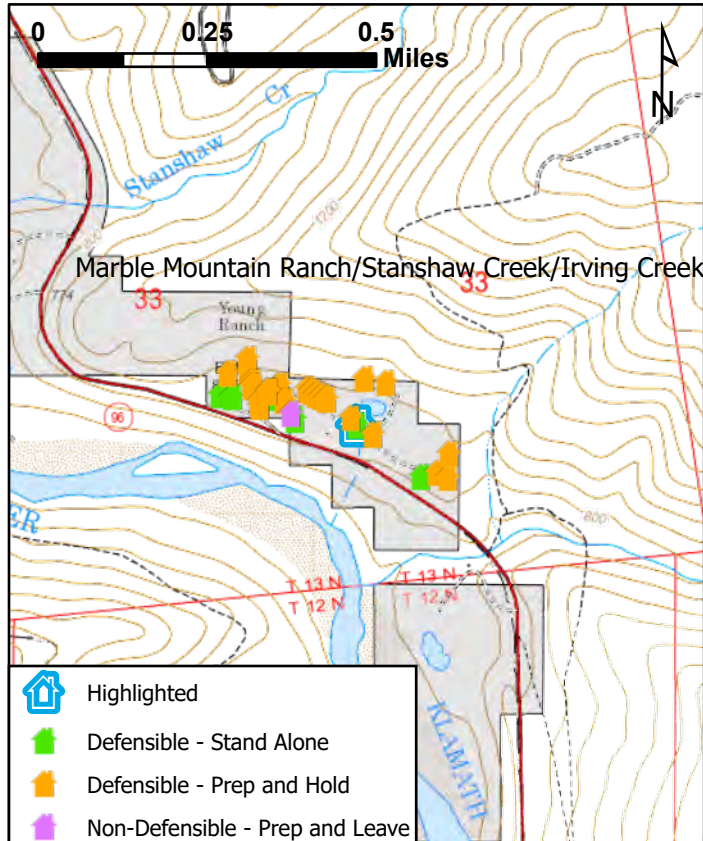

**Resources Needed to Protect Structure:**

## INSPECTION INFORMATION

**Collected By:** Vulcan Fire  
**Collected Date/Time:** 8/15/2021 12:33:43 AM

## TRIAGE CATEGORY

**Defensible, Stand Alone**





# McCash Fire Structure Triage Assessment

CASRF000651  
August 18, 2021



## LOCATION INFORMATION

**Area:** Marble Mtn Ranch/Stanshaw Crk/Irving Crk  
**Address:**  
**Assigned Structure Number:** 93  
**Type of Structure:** Residential  
**Primary Structures:**  
**Outbuildings:**  
**Is the building Occupied?:** No  
**Coordinates (DDM):** 41° 28.293' N, 123° 30.050' W

## ACCESS

**Access to Site:**  
**Describe Access:**

## STRUCTURE DETAILS

**Roof Material:** Noncombustible or not applicable  
**Siding Material:** Wood or open sided  
**Electrical Power:** Yes  
**Gas to Structure:** Unknown  
**Comments:** Cabin #9

**Safety Zone(s):** Potential safety zone(s) in area  
**Comm With ICP:**  
**Water Supply:** Reliable water source nearby  
**Fuel Type:**  
**Defensible Space:** 100 ft treated  
**Hazards:**

## MITIGATION

**Mitigation Time (in hours):**  
**Mitigation Description:**

## FIRESCOPE Tactics:

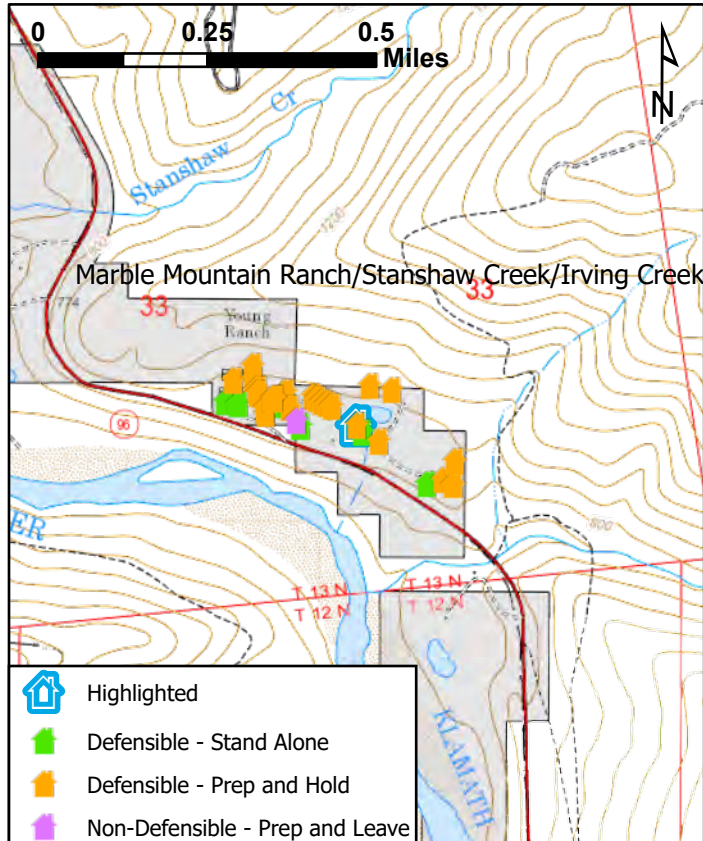
**Resources Needed to Protect Structure:**

## INSPECTION INFORMATION

**Collected By:** Vulcan Fire  
**Collected Date/Time:** 8/15/2021 12:35:40 AM

## TRIAGE CATEGORY

**Defensible, Prep and Hold**



# McCash Fire Structure Triage Assessment

CASRF000651  
August 18, 2021



## LOCATION INFORMATION

**Area:** Marble Mtn Ranch/Stanshaw Crk/Irving Crk  
**Address:** Marble Mountain ranch  
**Assigned Structure Number:** 94  
**Type of Structure:** MixedUse  
**Primary Structures:** 1  
**Outbuildings:** 1  
**Is the building Occupied?:** No  
**Coordinates (DDM):** 41° 28.312' N, 123° 30.206' W

## ACCESS

**Access to Site:** T1 Engine  
**Describe Access:** Gravel driveway. South of main residence.  
Kitchen and laundry house

## STRUCTURE DETAILS

**Roof Material:** Combination of fire resistant and combustible  
**Siding Material:** Wood or open sided  
**Electrical Power:** Yes  
**Gas to Structure:** Yes  
**Comments:** Kitchen, restaurant. Open wood deck in front under tall redwoods. Sprinklers, well watered vegetation surrounding structure.

**Safety Zone(s):** Potential safety zone(s) in area  
**Comm With ICP:** Yes  
**Water Supply:** Pressurized hydrant(s) or fixed sprinkler system  
**Fuel Type:** Shrub or timber  
**Defensible Space:** Less than 30 ft treated  
**Hazards:** Propane tanks for bbq

## MITIGATION

**Mitigation Time (in hours):** 2  
**Mitigation Description:** Rake line around structure. Spray down roof and gutters

**FIRESCOPE Tactics:** Prep and Defend

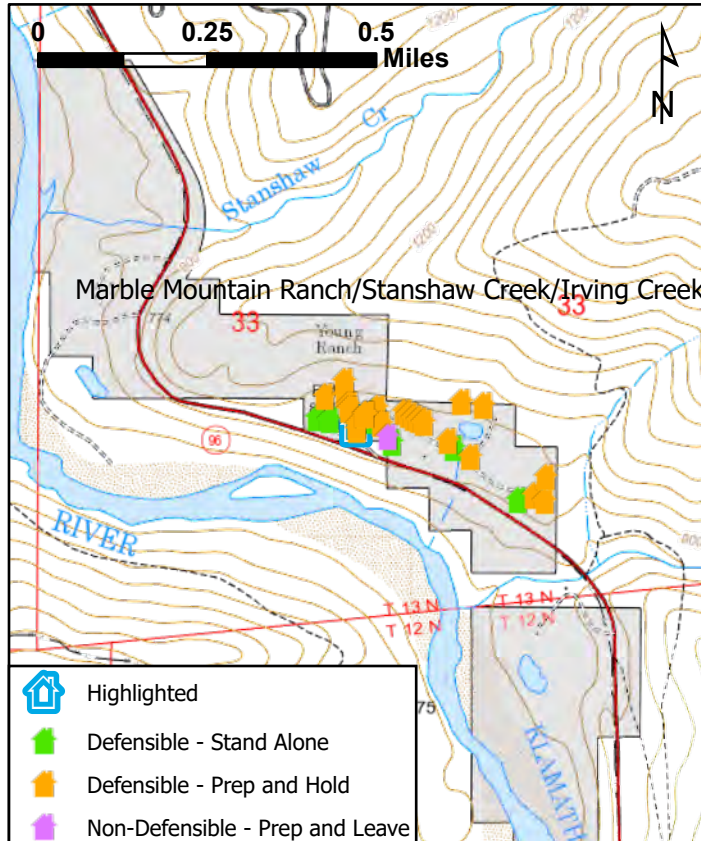
**Resources Needed to Protect Structure:** 1500 Pumpkin, 2 sprinkler kits

## INSPECTION INFORMATION

**Collected By:** Jason Miller  
**Collected Date/Time:** 8/14/2021 10:48:20 PM

## TRIAGE CATEGORY

**Defensible, Prep and Hold**



# McCash Fire Structure Triage Assessment

CASRF000651  
August 18, 2021



## LOCATION INFORMATION

**Area:** Marble Mtn Ranch/Stanshaw Crk/Irving Crk  
**Address:**  
**Assigned Structure Number:** 139  
**Type of Structure:** MixedUse  
**Primary Structures:** 1  
**Outbuildings:**  
**Is the building Occupied?:** No  
**Coordinates (DDM):** 41° 28.319' N, 123° 30.183' W

## ACCESS

**Access to Site:**  
**Describe Access:**

## STRUCTURE DETAILS

**Roof Material:**  
**Siding Material:**  
**Electrical Power:**  
**Gas to Structure:**  
**Comments:** Club House

**Safety Zone(s):**  
**Comm With ICP:**  
**Water Supply:**  
**Fuel Type:**  
**Defensible Space:**  
**Hazards:**

## MITIGATION

**Mitigation Time (in hours):**  
**Mitigation Description:**

## FIRESCOPE Tactics:

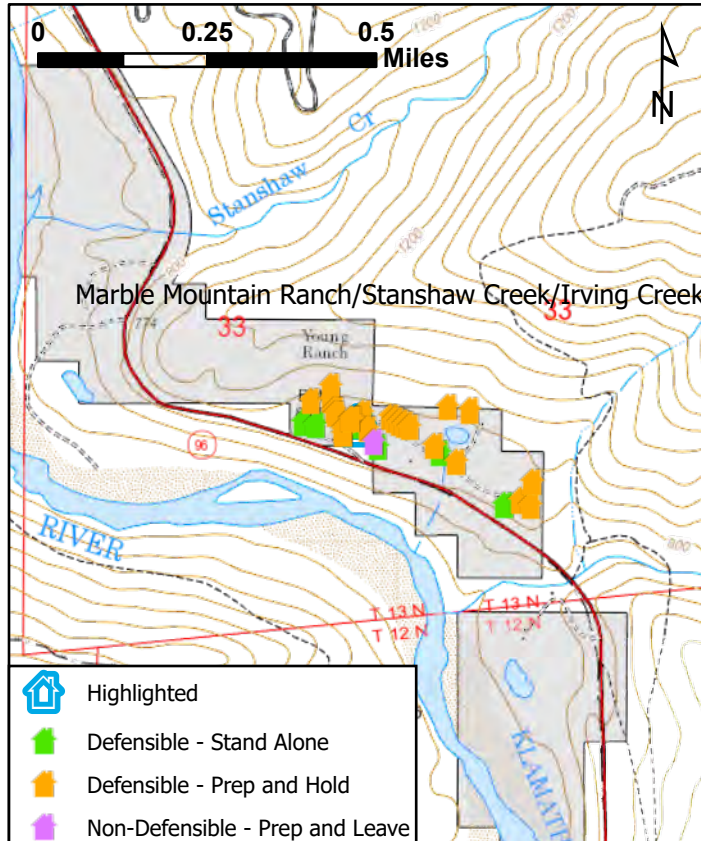
**Resources Needed to Protect Structure:**

## INSPECTION INFORMATION

**Collected By:** Jason Miller  
**Collected Date/Time:**

## TRIAGE CATEGORY

**Defensible, Stand Alone**



# McCash Fire Structure Triage Assessment

CASRF000651  
August 18, 2021



## LOCATION INFORMATION

**Area:** Marble Mtn Ranch/Stanshaw Crk/Irving Crk  
**Address:**  
**Assigned Structure Number:** 140  
**Type of Structure:** MixedUse  
**Primary Structures:**  
**Outbuildings:**  
**Is the building Occupied?:**  
**Coordinates (DDM):** 41° 28.314' N, 123° 30.164' W

## ACCESS

**Access to Site:**  
**Describe Access:**

## STRUCTURE DETAILS

**Roof Material:**  
**Siding Material:**  
**Electrical Power:**  
**Gas to Structure:**  
**Comments:** Laundry/utility house

**Safety Zone(s):**  
**Comm With ICP:**  
**Water Supply:**  
**Fuel Type:**  
**Defensible Space:**  
**Hazards:**

## MITIGATION

**Mitigation Time (in hours):**  
**Mitigation Description:**

## FIRESCOPE Tactics:

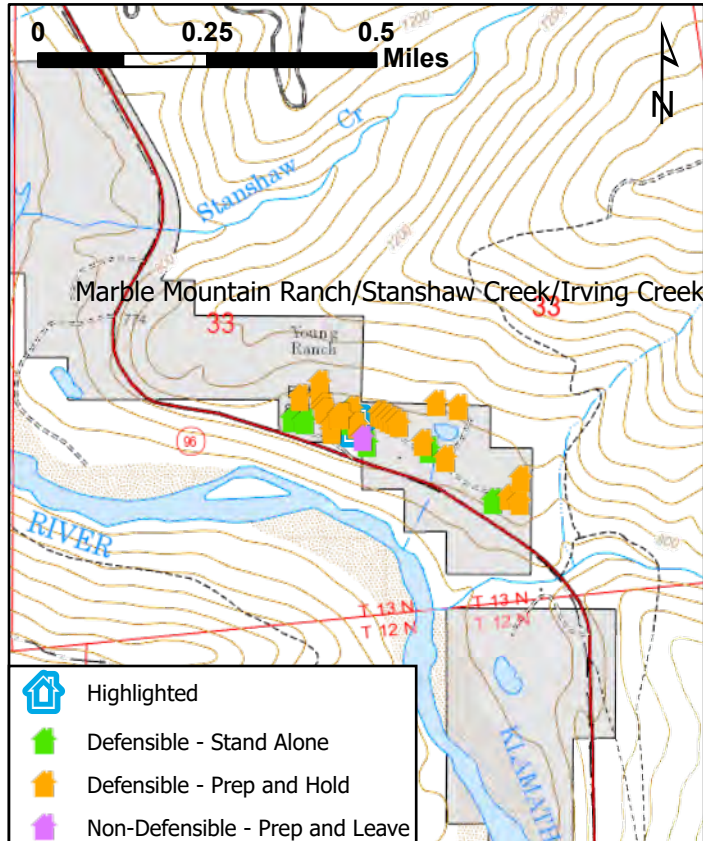
**Resources Needed to Protect Structure:**

## INSPECTION INFORMATION

**Collected By:** Jason Miller  
**Collected Date/Time:**

## TRIAGE CATEGORY

**Defensible, Prep and Hold**



# McCash Fire Structure Triage Assessment

CASRF000651  
August 18, 2021



## LOCATION INFORMATION

**Area:** Marble Mtn Ranch/Stanshaw Crk/Irving Crk  
**Address:**  
**Assigned Structure Number:** 141  
**Type of Structure:** MixedUse  
**Primary Structures:**  
**Outbuildings:**  
**Is the building Occupied?:**  
**Coordinates (DDM):** 41° 28.298' N, 123° 30.152' W

## ACCESS

**Access to Site:**  
**Describe Access:**

## STRUCTURE DETAILS

**Roof Material:** Noncombustible or not applicable  
**Siding Material:**  
**Electrical Power:**  
**Gas to Structure:**  
**Comments:** Hay Barn Tack room

**Safety Zone(s):**  
**Comm With ICP:**  
**Water Supply:**  
**Fuel Type:**  
**Defensible Space:**  
**Hazards:**

## MITIGATION

**Mitigation Time (in hours):**  
**Mitigation Description:**

**FIRESCOPE Tactics:**

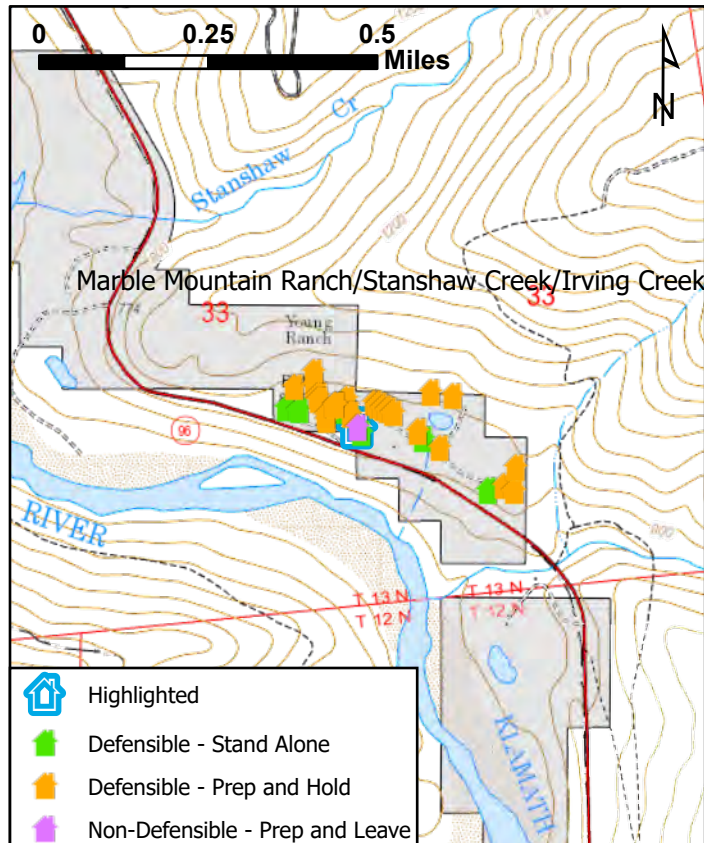

**Resources Needed to Protect Structure:**

## INSPECTION INFORMATION

**Collected By:** Jason Miller  
**Collected Date/Time:**

## TRIAGE CATEGORY

**Non-Defensible, Prep and Leave**



# McCash Fire Structure Triage Assessment

CASRF000651  
August 18, 2021



## LOCATION INFORMATION

**Area:** Marble Mtn Ranch/Stanshaw Crk/Irving Crk  
**Address:**  
**Assigned Structure Number:** 142  
**Type of Structure:** Residential  
**Primary Structures:**  
**Outbuildings:**  
**Is the building Occupied?:**  
**Coordinates (DDM):** 41° 28.330' N, 123° 30.176' W

## ACCESS

**Access to Site:**  
**Describe Access:**

## STRUCTURE DETAILS

**Roof Material:**  
**Siding Material:**  
**Electrical Power:**  
**Gas to Structure:**  
**Comments:** Game barn

**Safety Zone(s):**  
**Comm With ICP:**  
**Water Supply:**  
**Fuel Type:**  
**Defensible Space:**  
**Hazards:**

## MITIGATION

**Mitigation Time (in hours):**  
**Mitigation Description:**

**FIRESCOPE Tactics:**

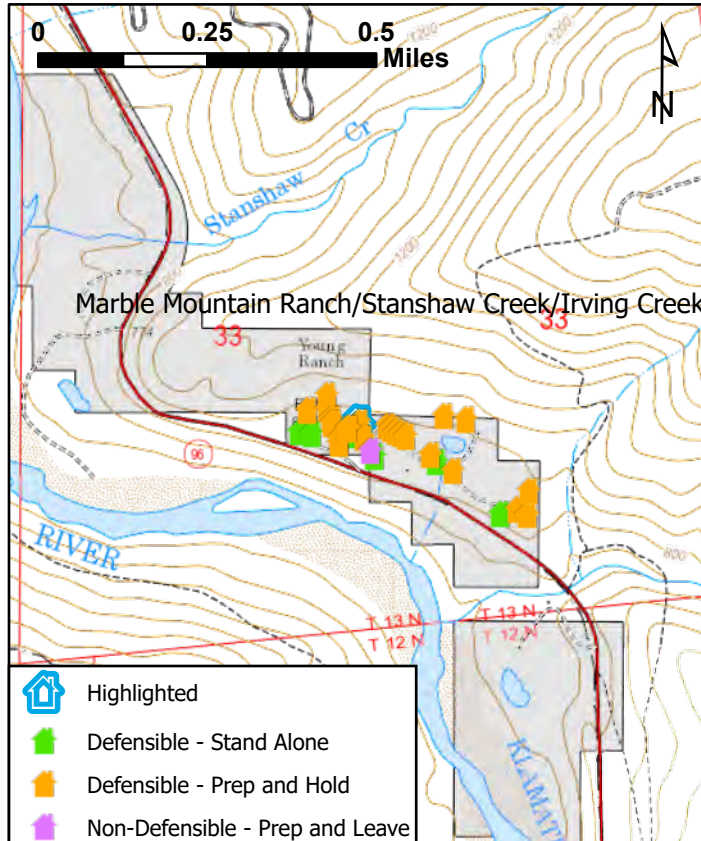
**Resources Needed to Protect Structure:**

## INSPECTION INFORMATION

**Collected By:** Jason Miller  
**Collected Date/Time:**

## TRIAGE CATEGORY

**Defensible, Stand Alone**



# McCash Fire Structure Triage Assessment

CASRF000651  
August 18, 2021



## LOCATION INFORMATION

**Area:** Marble Mtn Ranch/Stanshaw Crk/Irving Crk  
**Address:**  
**Assigned Structure Number:** 143  
**Type of Structure:** Residential  
**Primary Structures:**  
**Outbuildings:**  
**Is the building Occupied?:**  
**Coordinates (DDM):** 41° 28.327' N, 123° 30.192' W

## ACCESS

**Access to Site:**  
**Describe Access:**

## STRUCTURE DETAILS

**Roof Material:**  
**Siding Material:**  
**Electrical Power:**  
**Gas to Structure:**  
**Comments:** Storage shed

**Safety Zone(s):**  
**Comm With ICP:**  
**Water Supply:**  
**Fuel Type:**  
**Defensible Space:**  
**Hazards:**

## MITIGATION

**Mitigation Time (in hours):**  
**Mitigation Description:**

**FIRESCOPE Tactics:**

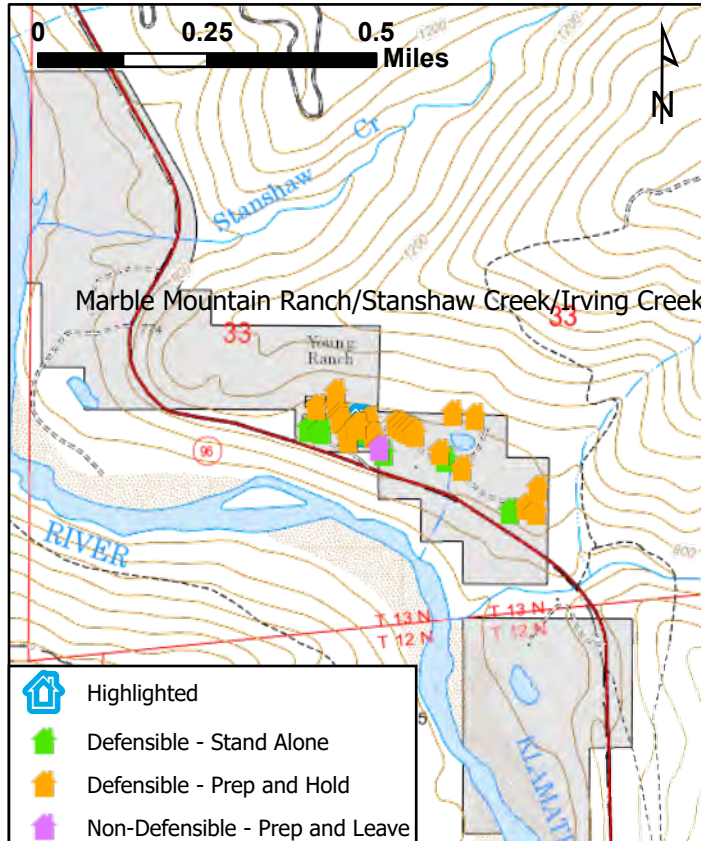
**Resources Needed to Protect Structure:**

## INSPECTION INFORMATION

**Collected By:** Jason Miller  
**Collected Date/Time:**

## TRIAGE CATEGORY

**Defensible, Prep and Hold**



# McCash Fire Structure Triage Assessment

CASRF000651  
August 18, 2021



## LOCATION INFORMATION

**Area:** Orleans  
**Address:** 3904 Carter Creek RD  
**Assigned Structure Number:** 117  
**Type of Structure:** Residential  
**Primary Structures:** 1  
**Outbuildings:** 6  
**Is the building Occupied?:** Yes  
**Coordinates (DDM):** 41° 18.353' N, 123° 33.037' W

## ACCESS

**Access to Site:** T3/4 Engine  
**Describe Access:** Gravel road with multiple turnarounds and spurs.

## STRUCTURE DETAILS

**Roof Material:** Combination of fire resistant and combustible  
**Siding Material:** Wood or open sided  
**Electrical Power:** Yes  
**Gas to Structure:** Yes  
**Comments:** Area prepped with multiple hand lines connecting roads and trails. Lines brushed to reduce fuel loads.

**Safety Zone(s):** No safety zone(s) in area  
**Comm With ICP:** Yes  
**Water Supply:** No reliable water source nearby  
**Fuel Type:** Shrub or timber  
**Defensible Space:** No defensible space  
**Hazards:** Heavy fuel loading, LP tanks, Household debris

## MITIGATION

**Mitigation Time (in hours):** 3  
**Mitigation Description:** Remove items from around buildings, utilities controlled, plum line

## FIRESCOPE Tactics:

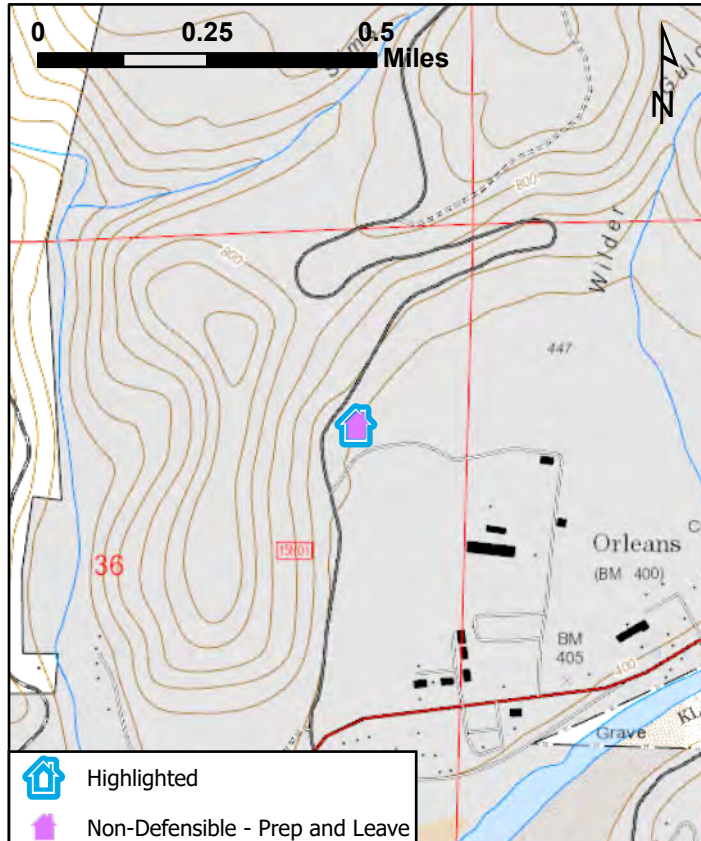
**Resources Needed to Protect Structure:** 2pumpkin, pump kit, 4 sprinkler kits, 2 type 3/4 engine crews

## INSPECTION INFORMATION

**Collected By:** Richard Long  
**Collected Date/Time:** 8/12/2021 2:59:00 PM

## TRIAGE CATEGORY

**Non-Defensible, Prep and Leave**





# McCash Fire Structure Triage Assessment

CASRF000651  
August 18, 2021



## LOCATION INFORMATION

**Area:** Patterson  
**Address:** Sandy bar rd  
**Assigned Structure Number:** 131  
**Type of Structure:** Residential  
**Primary Structures:** 2  
**Outbuildings:** 1  
**Is the building Occupied?:** Yes  
**Coordinates (DDM):** 41° 29.810' N, 123° 30.038' W

## ACCESS

**Access to Site:** T3/4 Engine  
**Describe Access:** Improved dirt road

## STRUCTURE DETAILS

**Roof Material:** Combustible or no roof  
**Siding Material:** Wood or open sided  
**Electrical Power:** No  
**Gas to Structure:** Yes  
**Comments:** Denise Bearding. 30' defensible spacing to the east and north. 100' defensible to the south and west.

**Safety Zone(s):** No safety zone(s) in area  
**Comm With ICP:** No  
**Water Supply:** Limited or dependent on electricity  
**Fuel Type:** Shrub or timber  
**Defensible Space:** 30 ft treated  
**Hazards:**

## MITIGATION

**Mitigation Time (in hours):** 2  
**Mitigation Description:** Some raking, hose and sprinkler set up.

## FIRESCOPE Tactics:

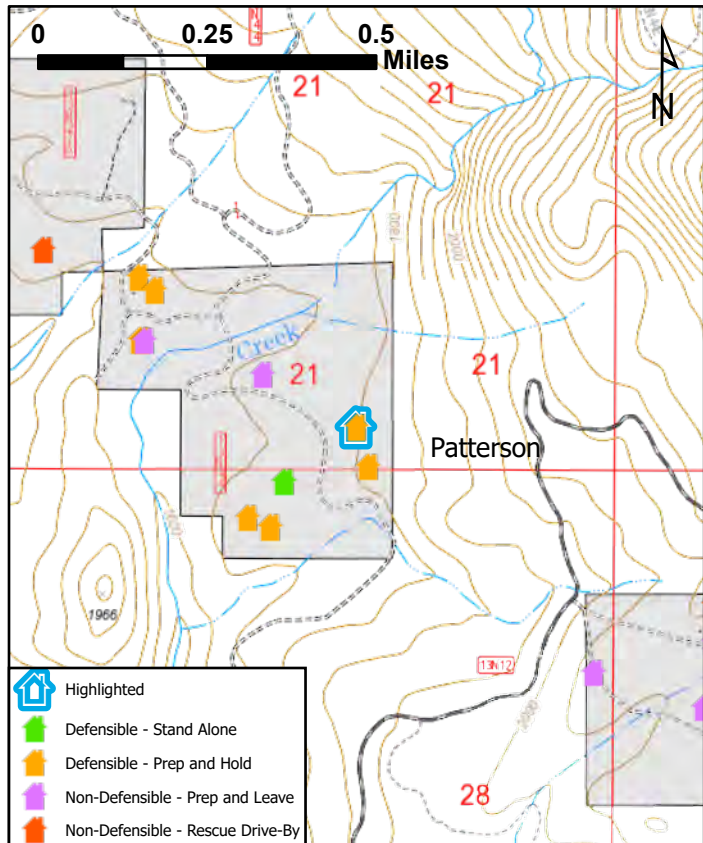
**Resources Needed to Protect Structure:** 1 type three engine

## INSPECTION INFORMATION

**Collected By:** Denise Bearding  
**Collected Date/Time:**

## TRIAGE CATEGORY

**Defensible, Prep and Hold**



# McCash Fire Structure Triage Assessment

CASRF000651  
August 18, 2021



## LOCATION INFORMATION

**Area:** Patterson  
**Address:**  
**Assigned Structure Number:** 95  
**Type of Structure:** Residential  
**Primary Structures:** 1  
**Outbuildings:** 3  
**Is the building Occupied?:** No  
**Coordinates (DDM):** 41° 29.693' N, 123° 30.224' W

## ACCESS

**Access to Site:** T3/4 Engine  
**Describe Access:** Improved dirt road

## STRUCTURE DETAILS

**Roof Material:** Noncombustible or not applicable  
**Siding Material:** Wood or open sided  
**Electrical Power:** No  
**Gas to Structure:** Yes  
**Comments:** Walt Simpson. Raised cinder block foundation, wood siding with metal roof.

**Safety Zone(s):** No safety zone(s) in area  
**Comm With ICP:** No  
**Water Supply:** Limited or dependent on electricity  
**Fuel Type:** Shrub or timber  
**Defensible Space:** 30 ft treated  
**Hazards:** Propane tank

## MITIGATION

**Mitigation Time (in hours):** 2  
**Mitigation Description:** Pump, sprinkler set up

## FIRESCOPE Tactics:

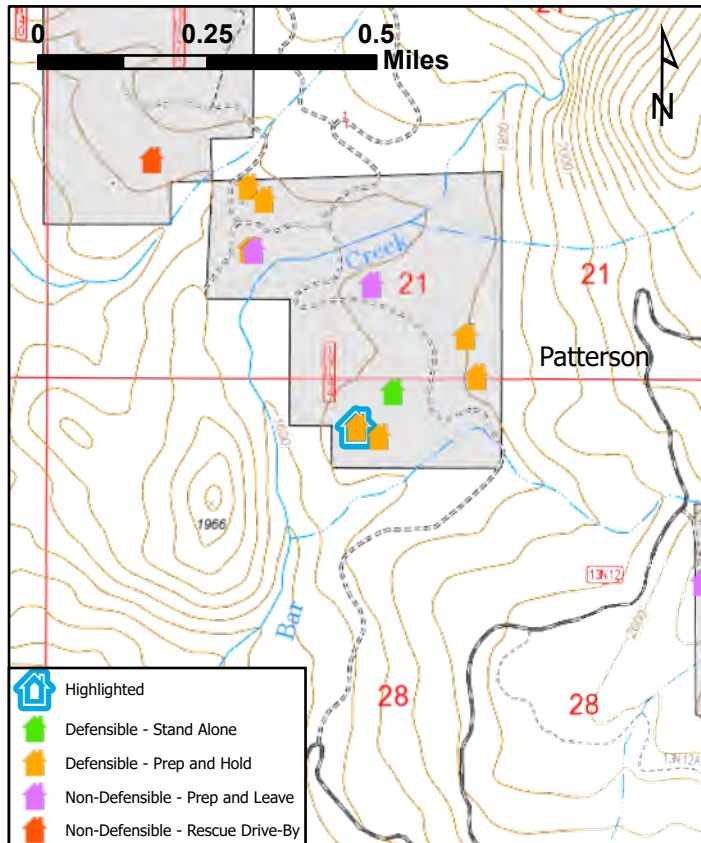
**Resources Needed to Protect Structure:** One type 3 engine

## INSPECTION INFORMATION

**Collected By:** Walt Simpson  
**Collected Date/Time:** 8/11/2021 10:38:11 PM

## TRIAGE CATEGORY

**Defensible, Prep and Hold**



# McCash Fire Structure Triage Assessment

CASRF000651  
August 18, 2021



## LOCATION INFORMATION

**Area:** Patterson  
**Address:** 13N12A(1)  
**Assigned Structure Number:** 67  
**Type of Structure:** MixedUse  
**Primary Structures:** 1  
**Outbuildings:** 1  
**Is the building Occupied?:** Yes  
**Coordinates (DDM):** 41° 29.495' N, 123° 29.629' W

## ACCESS

**Access to Site:** T3/4 Engine  
**Describe Access:**

## STRUCTURE DETAILS

**Roof Material:** Noncombustible or not applicable  
**Siding Material:** Wood or open sided  
**Electrical Power:** Yes  
**Gas to Structure:** No  
**Comments:** Noah's house. Unfinished siding

**Safety Zone(s):** No safety zone(s) in area  
**Comm With ICP:** Yes  
**Water Supply:** No reliable water source nearby  
**Fuel Type:** Shrub or timber  
**Defensible Space:** Less than 30 ft treated  
**Hazards:**

## MITIGATION

**Mitigation Time (in hours):** 30  
**Mitigation Description:** Thinning

## FIRESCOPE Tactics:

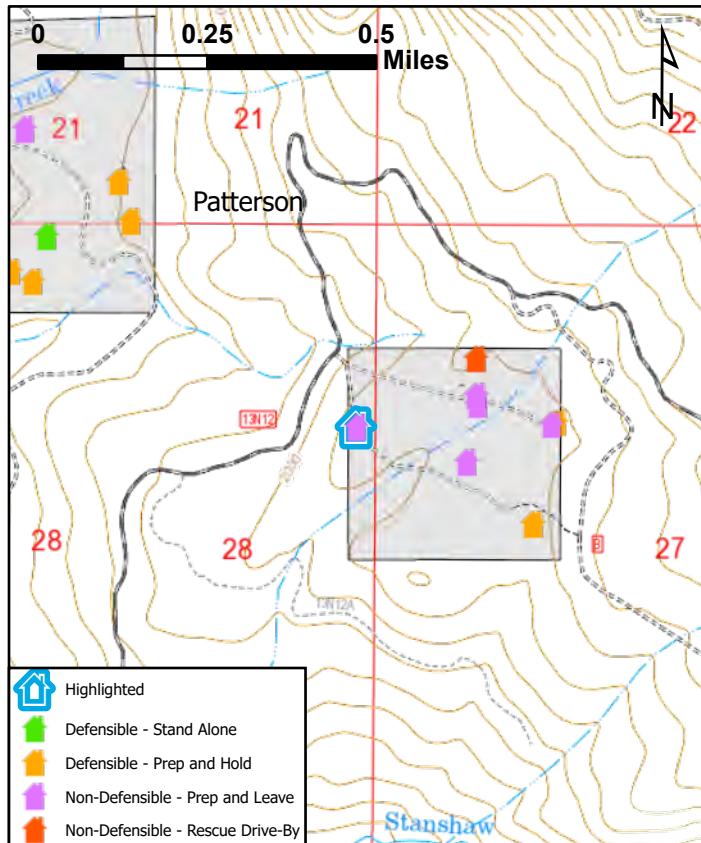
**Resources Needed to Protect Structure:** Sprinkler

## INSPECTION INFORMATION

**Collected By:** Vulcan Fire  
**Collected Date/Time:** 8/13/2021 4:59:00 PM

## TRIAGE CATEGORY

**Non-Defensible, Prep and Leave**



# McCash Fire Structure Triage Assessment

CASRF000651  
August 18, 2021



## LOCATION INFORMATION

**Area:** Patterson  
**Address:** 13N12A(2)  
**Assigned Structure Number:** 68  
**Type of Structure:** Residential  
**Primary Structures:** 1  
**Outbuildings:** 1  
**Is the building Occupied?:** Yes  
**Coordinates (DDM):** 41° 29.451' N, 123° 29.440' W

## ACCESS

**Access to Site:** T3/4 Engine  
**Describe Access:**

## STRUCTURE DETAILS

**Roof Material:** Noncombustible or not applicable  
**Siding Material:** Wood or open sided  
**Electrical Power:** Yes  
**Gas to Structure:** No  
**Comments:** Ray's house

**Safety Zone(s):** No safety zone(s) in area  
**Comm With ICP:** Yes  
**Water Supply:** No reliable water source nearby  
**Fuel Type:** Shrub or timber  
**Defensible Space:** Less than 30 ft treated  
**Hazards:**

## MITIGATION

**Mitigation Time (in hours):** 45  
**Mitigation Description:** Saw work and removal of combustibles around structure

## FIRESCOPE Tactics:

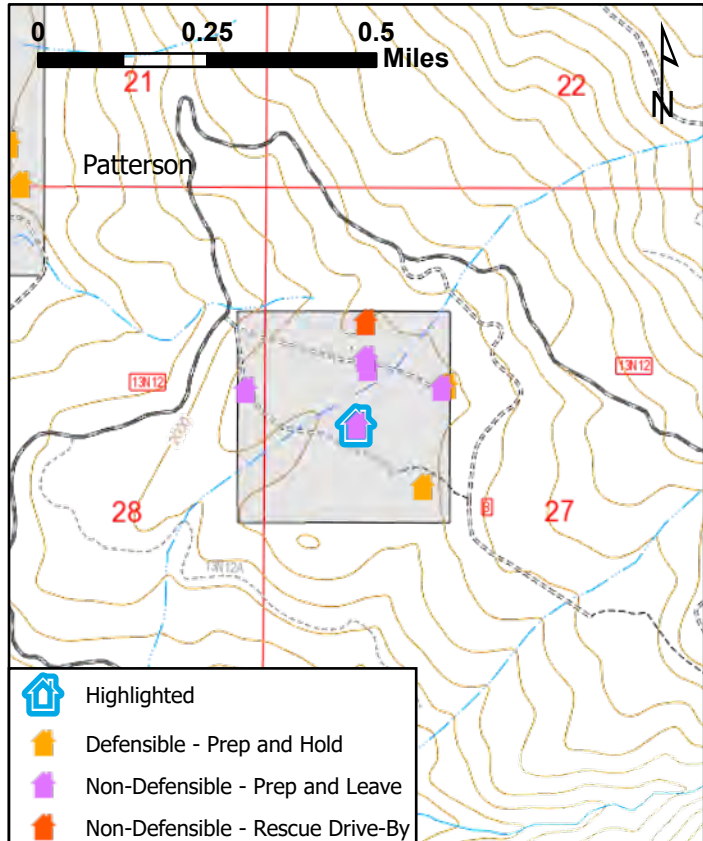
**Resources Needed to Protect Structure:** Sprinkler

## INSPECTION INFORMATION

**Collected By:** Vulcan Fire  
**Collected Date/Time:** 8/13/2021 6:36:00 PM

## TRIAGE CATEGORY

**Non-Defensible, Prep and Leave**



# McCash Fire Structure Triage Assessment

CASRF000651  
August 18, 2021



## LOCATION INFORMATION

**Area:** Patterson  
**Address:** 13N12A(3)  
**Assigned Structure Number:** 69  
**Type of Structure:** Residential  
**Primary Structures:** 1  
**Outbuildings:**  
**Is the building Occupied?:** Yes  
**Coordinates (DDM):** 41° 29.502' N, 123° 29.286' W

## ACCESS

**Access to Site:** T3/4 Engine  
**Describe Access:** Access from 13N12B

## STRUCTURE DETAILS

**Roof Material:** Noncombustible or not applicable  
**Siding Material:** Wood or open sided  
**Electrical Power:** Yes  
**Gas to Structure:** Yes  
**Comments:** Bruce Robison's house

**Safety Zone(s):** Potential safety zone(s) in area  
**Comm With ICP:** Yes  
**Water Supply:** No reliable water source nearby  
**Fuel Type:** Shrub or timber  
**Defensible Space:** 30 ft treated  
**Hazards:**

## MITIGATION

**Mitigation Time (in hours):** 15  
**Mitigation Description:** Thin / remove combustibles

## FIRESCOPE Tactics:

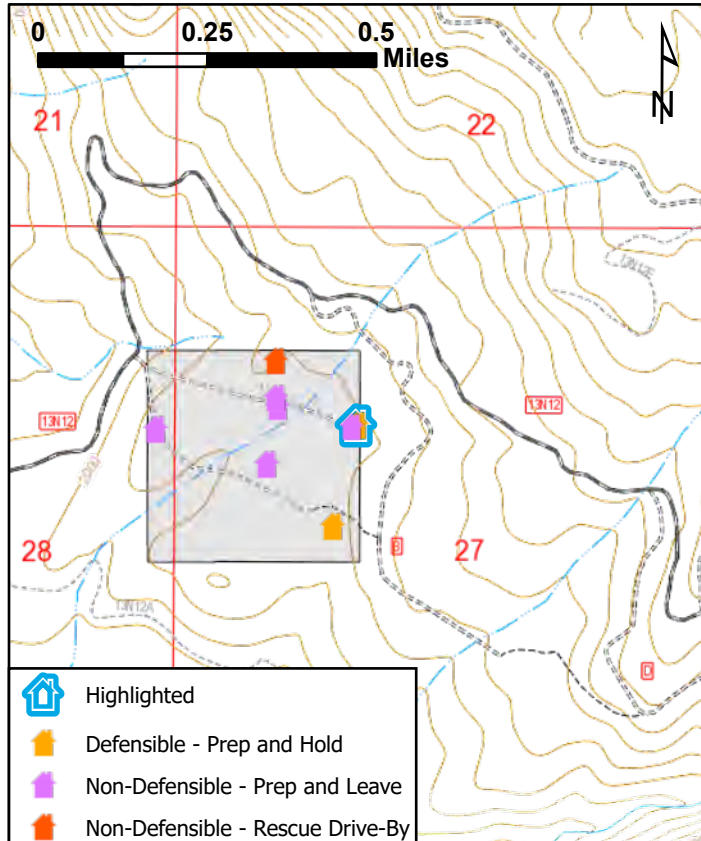
**Resources Needed to Protect Structure:** Sprinkler

## INSPECTION INFORMATION

**Collected By:** Vulcan Fire  
**Collected Date/Time:** 8/13/2021 7:00:00 PM

## TRIAGE CATEGORY

**Defensible, Prep and Hold**



# McCash Fire Structure Triage Assessment

CASRF000651  
August 18, 2021



## LOCATION INFORMATION

**Area:** Patterson  
**Address:** 13N12A(4)  
**Assigned Structure Number:** 70  
**Type of Structure:** MixedUse  
**Primary Structures:** 1  
**Outbuildings:**  
**Is the building Occupied?:** Yes  
**Coordinates (DDM):** 41° 29.500' N, 123° 29.295' W

## ACCESS

**Access to Site:** T3/4 Engine  
**Describe Access:** From 13N12B road

## STRUCTURE DETAILS

**Roof Material:** Noncombustible or not applicable  
**Siding Material:** Wood or open sided  
**Electrical Power:** Yes  
**Gas to Structure:** No  
**Comments:** Robison's guest house. Storage on first floor, bedroom on second

**Safety Zone(s):** No safety zone(s) in area  
**Comm With ICP:** Yes  
**Water Supply:** No reliable water source nearby  
**Fuel Type:** Shrub or timber  
**Defensible Space:** No defensible space  
**Hazards:** Heavy fuel load

## MITIGATION

**Mitigation Time (in hours):** 90  
**Mitigation Description:** Canopies touching structure

## FIRESCOPE Tactics:

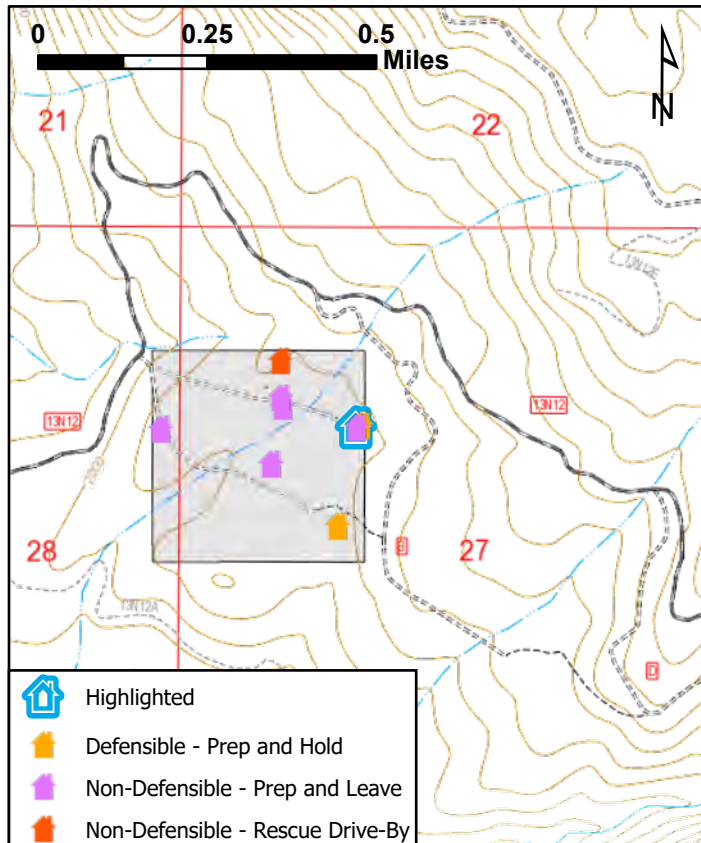
**Resources Needed to Protect Structure:** Sprinkler

## INSPECTION INFORMATION

**Collected By:** Vulcan Fire  
**Collected Date/Time:** 8/13/2021 7:03:00 PM

## TRIAGE CATEGORY

**Non-Defensible, Prep and Leave**



# McCash Fire Structure Triage Assessment

CASRF000651  
August 18, 2021



## LOCATION INFORMATION

**Area:** Patterson  
**Address:** 13N12A(4)  
**Assigned Structure Number:** 71  
**Type of Structure:** Residential  
**Primary Structures:** 1  
**Outbuildings:** 1  
**Is the building Occupied?:** Yes  
**Coordinates (DDM):** 41° 29.372' N, 123° 29.326' W

## ACCESS

**Access to Site:** T3/4 Engine  
**Describe Access:** From 13N12b road

## STRUCTURE DETAILS

**Roof Material:** Combination of fire resistant and combustible  
**Siding Material:** Log construction  
**Electrical Power:** Yes  
**Gas to Structure:** Unknown  
**Comments:** Steve's house

**Safety Zone(s):** Potential safety zone(s) in area  
**Comm With ICP:** Yes  
**Water Supply:** No reliable water source nearby  
**Fuel Type:** Shrub or timber  
**Defensible Space:** 30 ft treated  
**Hazards:**

## MITIGATION

**Mitigation Time (in hours):** 30  
**Mitigation Description:** Thinning and removal

## FIRESCOPE Tactics:

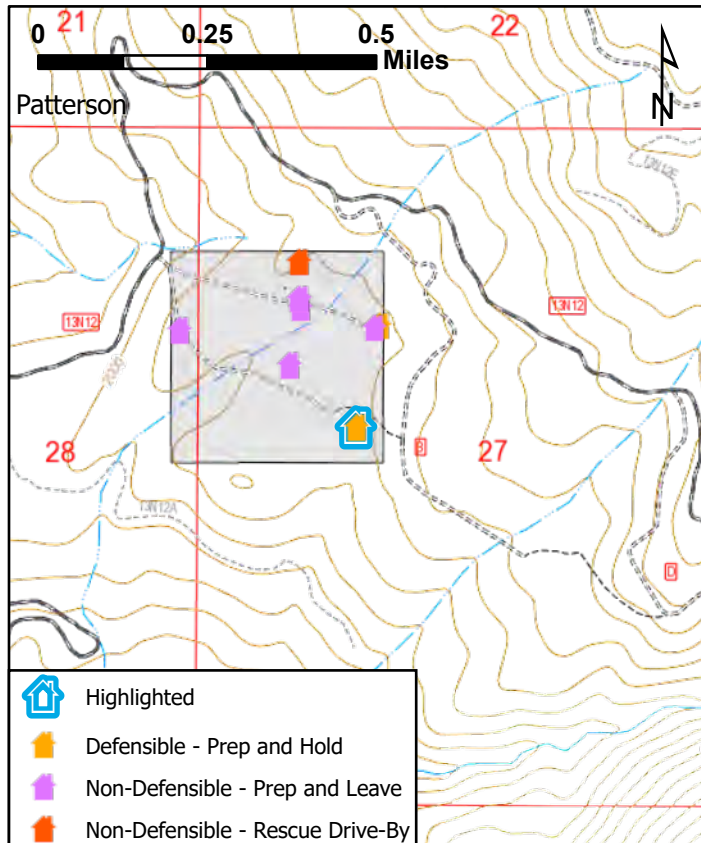
**Resources Needed to Protect Structure:** Sprinkler

## INSPECTION INFORMATION

**Collected By:** Vulcan Fire  
**Collected Date/Time:** 8/13/2021 7:15:00 PM

## TRIAGE CATEGORY

**Defensible, Prep and Hold**



# McCash Fire Structure Triage Assessment

CASRF000651  
August 18, 2021



## LOCATION INFORMATION

**Area:** Patterson  
**Address:** 13N12B(1)  
**Assigned Structure Number:** 72  
**Type of Structure:** Residential  
**Primary Structures:** 1  
**Outbuildings:**  
**Is the building Occupied?:** No  
**Coordinates (DDM):** 41° 29.525' N, 123° 29.422' W

## ACCESS

**Access to Site:** T6 Engine  
**Describe Access:** From 13N12B road

## STRUCTURE DETAILS

**Roof Material:** Combustible or no roof  
**Siding Material:** Wood or open sided  
**Electrical Power:** No  
**Gas to Structure:** No  
**Comments:** Brinkley's house. Moss overgrown on roof

**Safety Zone(s):** No safety zone(s) in area  
**Comm With ICP:** Yes  
**Water Supply:** No reliable water source nearby  
**Fuel Type:** Shrub or timber  
**Defensible Space:** Less than 30 ft treated  
**Hazards:**

## MITIGATION

**Mitigation Time (in hours):** 45  
**Mitigation Description:** Scratch line and thinning

## FIRESCOPE Tactics:

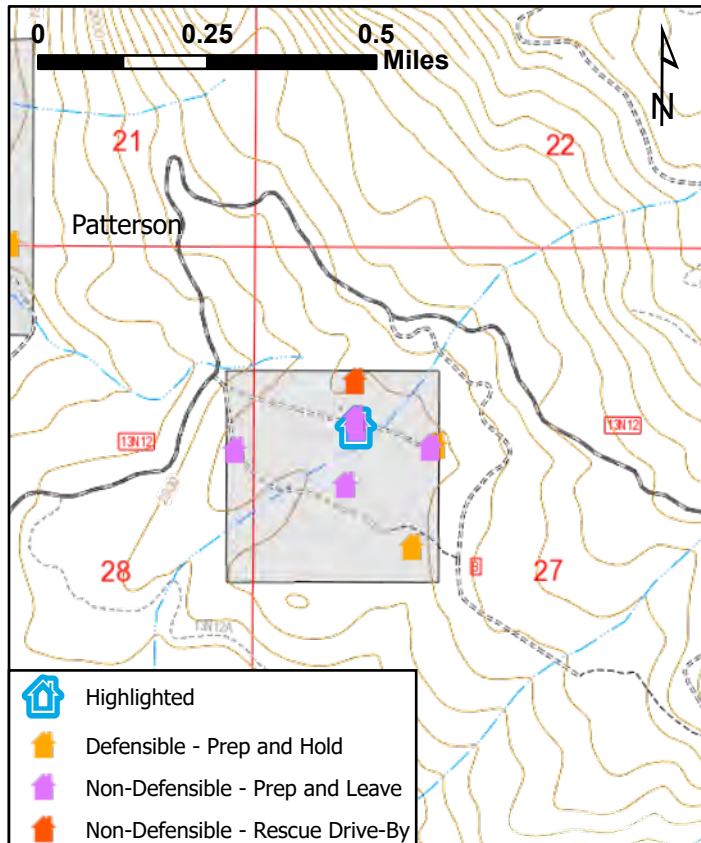
**Resources Needed to Protect Structure:** Sprinkler

## INSPECTION INFORMATION

**Collected By:** Vulcan Fore  
**Collected Date/Time:** 8/13/2021 7:59:00 PM

## TRIAGE CATEGORY

**Non-Defensible, Prep and Leave**





# McCash Fire Structure Triage Assessment

CASRF000651  
August 18, 2021



## LOCATION INFORMATION

**Area:** Patterson  
**Address:** 13N12B(1b)  
**Assigned Structure Number:** 73  
**Type of Structure:** Outbuilding  
**Primary Structures:** 1  
**Outbuildings:**  
**Is the building Occupied?:** No  
**Coordinates (DDM):** 41° 29.537' N, 123° 29.425' W

## ACCESS

**Access to Site:** T6 Engine  
**Describe Access:** 13N12B road

## STRUCTURE DETAILS

**Roof Material:** Combination of fire resistant and combustible  
**Siding Material:** Wood or open sided  
**Electrical Power:** No  
**Gas to Structure:** No  
**Comments:**

**Safety Zone(s):** No safety zone(s) in area  
**Comm With ICP:** Yes  
**Water Supply:** No reliable water source nearby  
**Fuel Type:** Shrub or timber  
**Defensible Space:** 30 ft treated  
**Hazards:** Collapse potential

## MITIGATION

**Mitigation Time (in hours):** 1  
**Mitigation Description:** Scratch line

## FIRESCOPE Tactics:

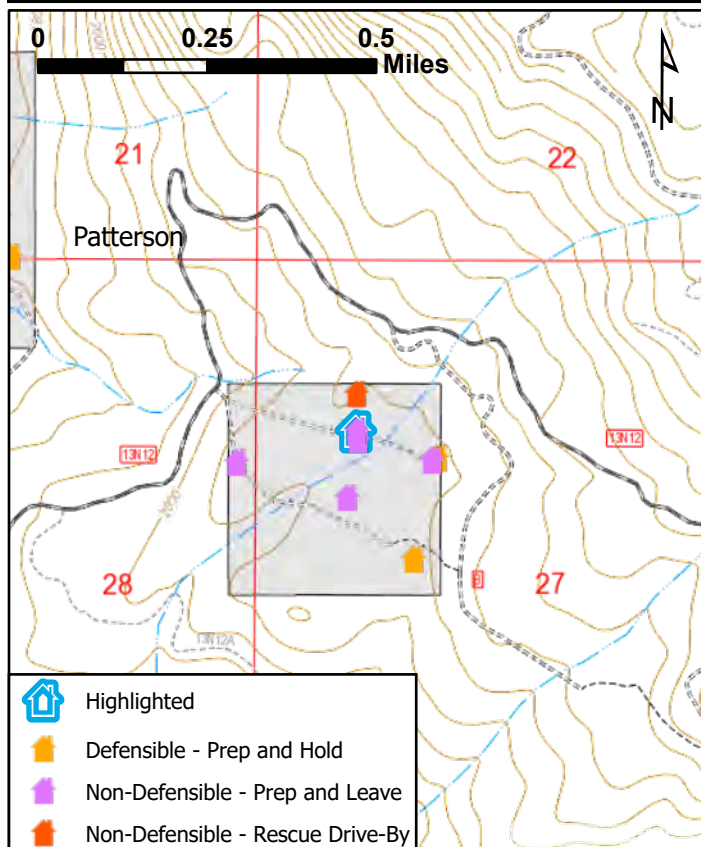
**Resources Needed to Protect Structure:** Sprinkler

## INSPECTION INFORMATION

**Collected By:** Vulcan Fire  
**Collected Date/Time:** 8/13/2021 8:04:00 PM

## TRIAGE CATEGORY

**Non-Defensible, Prep and Leave**



# McCash Fire Structure Triage Assessment

CASRF000651  
August 18, 2021



## LOCATION INFORMATION

**Area:** Patterson  
**Address:** 13N12B(2)  
**Assigned Structure Number:** 74  
**Type of Structure:** Residential  
**Primary Structures:** 1  
**Outbuildings:**  
**Is the building Occupied?:** No  
**Coordinates (DDM):** 41° 29.584' N, 123° 29.425' W

## ACCESS

**Access to Site:** T6 Engine  
**Describe Access:** 13n12b road

## STRUCTURE DETAILS

**Roof Material:** Combustible or no roof  
**Siding Material:** Wood or open sided  
**Electrical Power:** No  
**Gas to Structure:** No  
**Comments:**

**Safety Zone(s):** No safety zone(s) in area  
**Comm With ICP:** Yes  
**Water Supply:** No reliable water source nearby  
**Fuel Type:** Shrub or timber  
**Defensible Space:** No defensible space  
**Hazards:** Structure itself and surrounding fuels

## MITIGATION

**Mitigation Time (in hours):** 0  
**Mitigation Description:**

## FIRESCOPE Tactics:

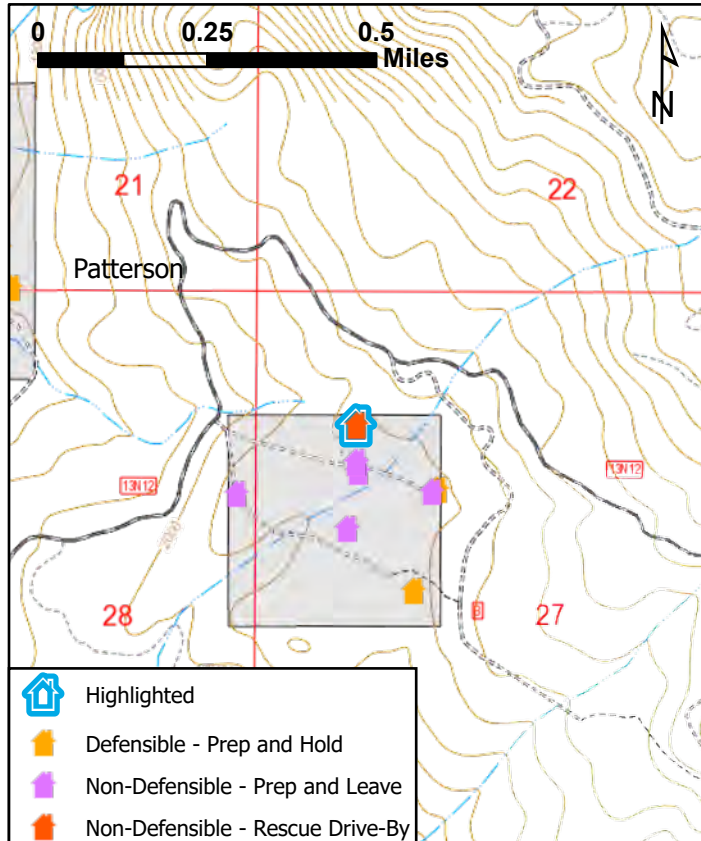
## Resources Needed to Protect Structure:

## INSPECTION INFORMATION

**Collected By:** Vulcan Fire  
**Collected Date/Time:** 8/13/2021 8:16:00 PM

## TRIAGE CATEGORY

**Non-Defensible, Rescue, Drive By**



# McCash Fire Structure Triage Assessment

CASRF000651  
August 18, 2021



## LOCATION INFORMATION

**Area:** Patterson  
**Address:** 13n44 rd  
**Assigned Structure Number:** 96  
**Type of Structure:** Residential  
**Primary Structures:** 1  
**Outbuildings:** 2  
**Is the building Occupied?:** No  
**Coordinates (DDM):** 41° 29.680' N, 123° 30.185' W

## ACCESS

**Access to Site:** T3/4 Engine  
**Describe Access:** 1/4 mile off 13n44

## STRUCTURE DETAILS

**Roof Material:** Combustible or no roof  
**Siding Material:** Wood or open sided  
**Electrical Power:** No  
**Gas to Structure:** No  
**Comments:** Conventional frame under construction

**Safety Zone(s):** No safety zone(s) in area  
**Comm With ICP:** Yes  
**Water Supply:** Limited or dependent on electricity  
**Fuel Type:** Shrub or timber  
**Defensible Space:** 30 ft treated  
**Hazards:**

## MITIGATION

**Mitigation Time (in hours):** 1  
**Mitigation Description:** Move combustibles away from building

## FIRESCOPE Tactics:

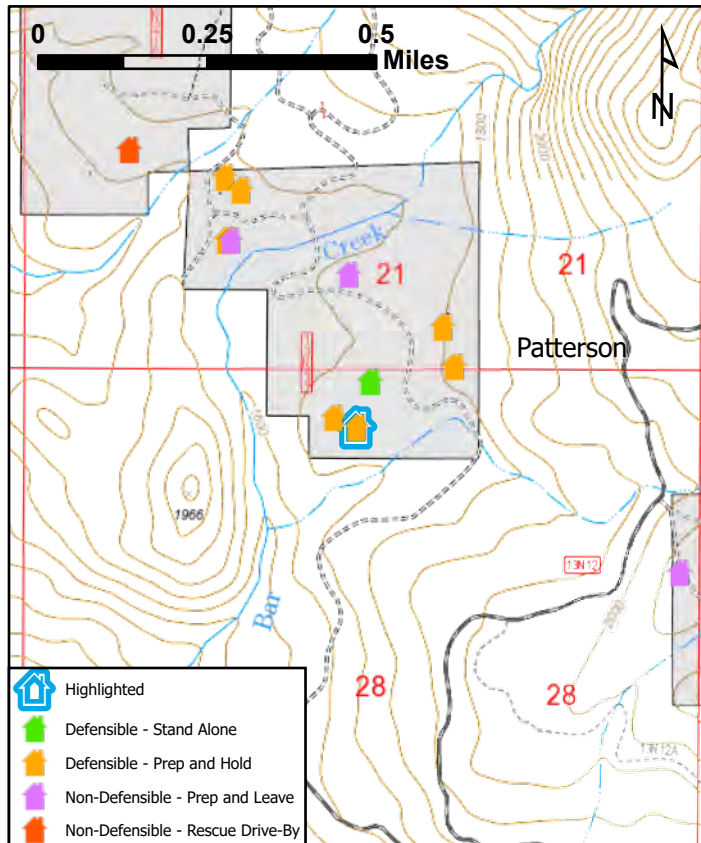
**Resources Needed to Protect Structure:** Sprinkler

## INSPECTION INFORMATION

**Collected By:** Vulcan Fire  
**Collected Date/Time:** 8/13/2021 9:54:00 PM

## TRIAGE CATEGORY

**Defensible, Prep and Hold**



# McCash Fire Structure Triage Assessment

CASRF000651  
August 18, 2021



## LOCATION INFORMATION

**Area:** Patterson  
**Address:** 13n44(3)  
**Assigned Structure Number:** 97  
**Type of Structure:** Commercial  
**Primary Structures:** 1  
**Outbuildings:**  
**Is the building Occupied?:** No  
**Coordinates (DDM):** 41° 29.739' N, 123° 30.161' W

## ACCESS

**Access to Site:** T3/4 Engine  
**Describe Access:** 1/4 mile off 13n44 road

## STRUCTURE DETAILS

**Roof Material:** Noncombustible or not applicable  
**Siding Material:** Rock, concrete, metal  
**Electrical Power:** No  
**Gas to Structure:** No  
**Comments:** Homemade "mobile home" trailer

**Safety Zone(s):** No safety zone(s) in area  
**Comm With ICP:** Yes  
**Water Supply:** No reliable water source nearby  
**Fuel Type:** Shrub or timber  
**Defensible Space:** 30 ft treated  
**Hazards:**

## MITIGATION

**Mitigation Time (in hours):** 1  
**Mitigation Description:** Scratch line

## FIRESCOPE Tactics:

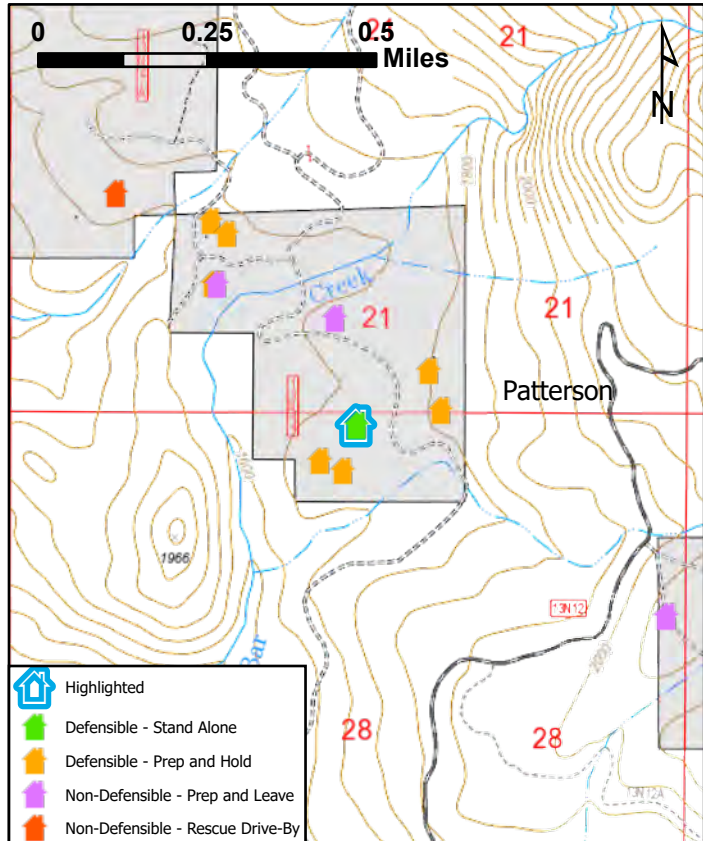
**Resources Needed to Protect Structure:**

## INSPECTION INFORMATION

**Collected By:** Vulcan Fire  
**Collected Date/Time:** 8/13/2021 10:08:00 PM

## TRIAGE CATEGORY

**Defensible, Stand Alone**



# McCash Fire Structure Triage Assessment

CASRF000651  
August 18, 2021



## LOCATION INFORMATION

**Area:** Patterson  
**Address:** 13n44(3)  
**Assigned Structure Number:** 98  
**Type of Structure:** Residential  
**Primary Structures:** 1  
**Outbuildings:**  
**Is the building Occupied?:** No  
**Coordinates (DDM):** 41° 29.759' N, 123° 30.018' W

## ACCESS

**Access to Site:** T6 Engine  
**Describe Access:** East side of 13n44 rd

## STRUCTURE DETAILS

**Roof Material:** Fire resistant- tar, rubberized  
**Siding Material:** Rock, concrete, metal  
**Electrical Power:** No  
**Gas to Structure:** No  
**Comments:** Upper pull trailer

**Safety Zone(s):** Potential safety zone(s) in area  
**Comm With ICP:** Yes  
**Water Supply:** No reliable water source nearby  
**Fuel Type:** Shrub or timber  
**Defensible Space:** Less than 30 ft treated  
**Hazards:**

## MITIGATION

**Mitigation Time (in hours):**  
**Mitigation Description:** Scratch line and minimal saw work

## FIRESCOPE Tactics:

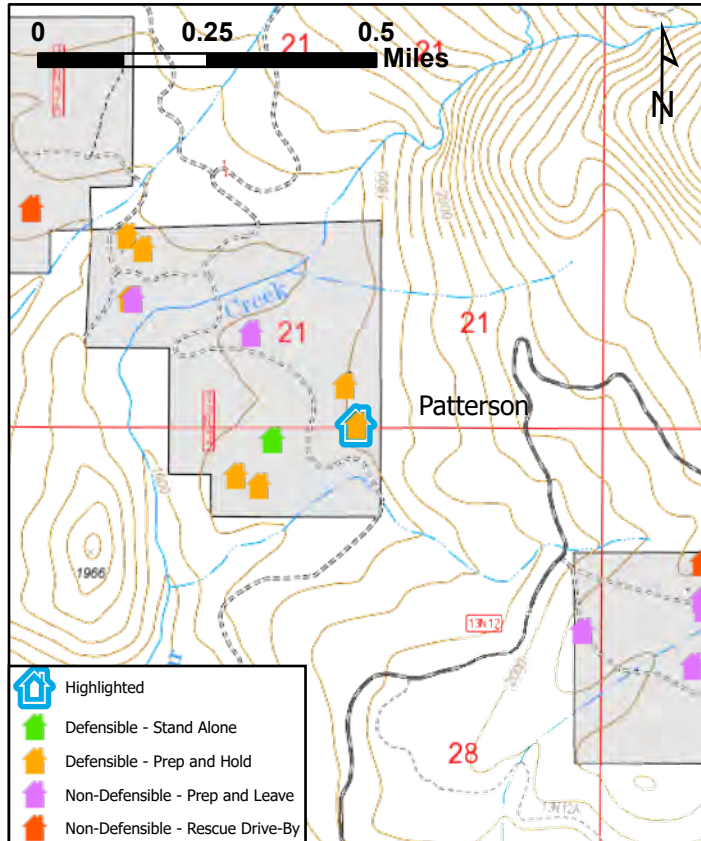
**Resources Needed to Protect Structure:**

## INSPECTION INFORMATION

**Collected By:** Vulcan Fire  
**Collected Date/Time:** 8/13/2021 10:16:00 PM

## TRIAGE CATEGORY

**Defensible, Prep and Hold**



# McCash Fire Structure Triage Assessment

CASRF000651  
August 18, 2021



## LOCATION INFORMATION

**Area:** Patterson  
**Address:** 13n44(4)  
**Assigned Structure Number:** 99  
**Type of Structure:** Outbuilding  
**Primary Structures:** 1  
**Outbuildings:**  
**Is the building Occupied?:** No  
**Coordinates (DDM):** 41° 29.876' N, 123° 30.199' W

## ACCESS

**Access to Site:** T6 Engine  
**Describe Access:** 2 track off east side of 13n44 road

## STRUCTURE DETAILS

**Roof Material:** Combination of fire resistant and combustible  
**Siding Material:** Wood or open sided  
**Electrical Power:** No  
**Gas to Structure:** No  
**Comments:**

**Safety Zone(s):** No safety zone(s) in area  
**Comm With ICP:** Yes  
**Water Supply:** No reliable water source nearby  
**Fuel Type:** Shrub or timber  
**Defensible Space:** Less than 30 ft treated  
**Hazards:**

## MITIGATION

**Mitigation Time (in hours):** 1  
**Mitigation Description:** Remove ground fuels

## FIRESCOPE Tactics:

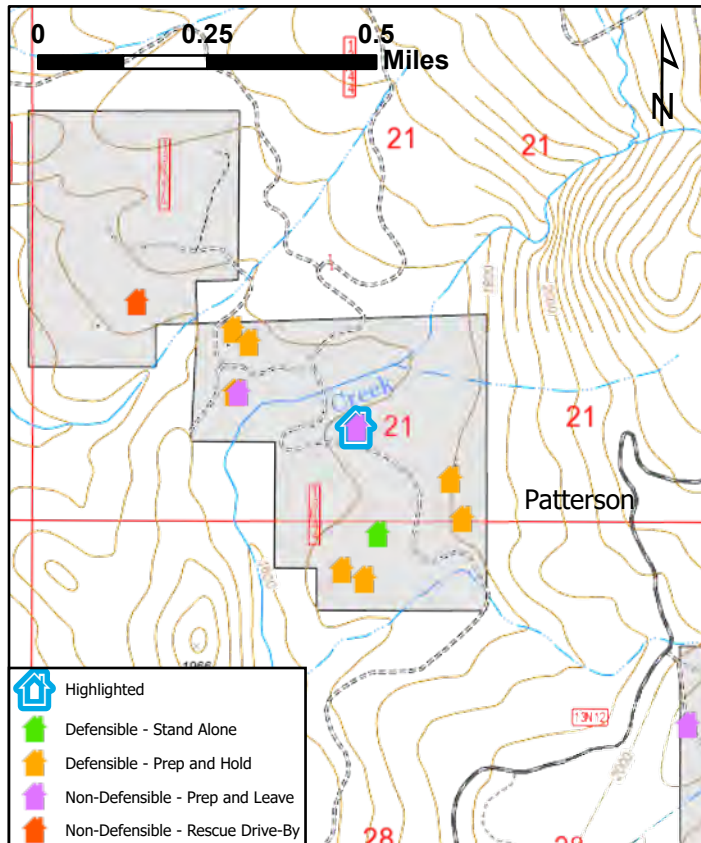
**Resources Needed to Protect Structure:**

## INSPECTION INFORMATION

**Collected By:** Vulcan Fire  
**Collected Date/Time:** 8/13/2021 11:02:00 PM

## TRIAGE CATEGORY

**Non-Defensible, Prep and Leave**



# McCash Fire Structure Triage Assessment

CASRF000651  
August 18, 2021



## LOCATION INFORMATION

**Area:** Patterson  
**Address:** 3401 sand bar  
**Assigned Structure Number:** 101  
**Type of Structure:** Residential  
**Primary Structures:** 1  
**Outbuildings:**  
**Is the building Occupied?:** Yes  
**Coordinates (DDM):** 41° 29.920' N, 123° 30.409' W

## ACCESS

**Access to Site:** T3/4 Engine  
**Describe Access:** Southern end of 13n27 rd

## STRUCTURE DETAILS

**Roof Material:** Fire resistant- tar,rubberized  
**Siding Material:** Wood or open sided  
**Electrical Power:** Yes  
**Gas to Structure:** Yes  
**Comments:** Scott rents from Watsons.

**Safety Zone(s):** No safety zone(s) in area  
**Comm With ICP:** Yes  
**Water Supply:** Reliable water source nearby  
**Fuel Type:** Shrub or timber  
**Defensible Space:** Less than 30 ft treated  
**Hazards:**

## MITIGATION

**Mitigation Time (in hours):** 1  
**Mitigation Description:** Scratch line and remove ground fuels

## FIRESCOPE Tactics:

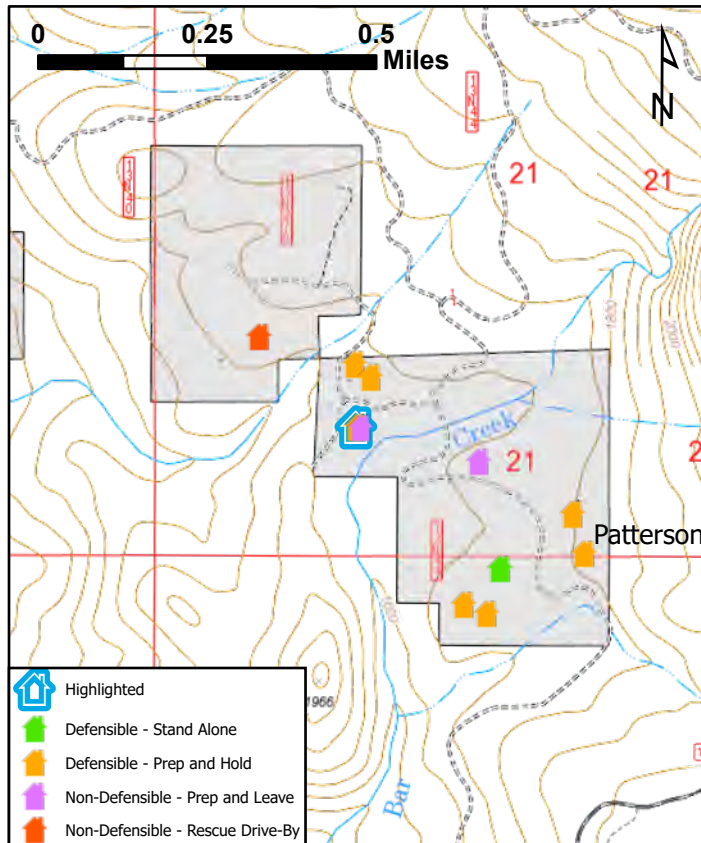
**Resources Needed to Protect Structure:** Sprinkler

## INSPECTION INFORMATION

**Collected By:** Vulcan Fire  
**Collected Date/Time:** 8/13/2021 11:23:00 PM

## TRIAGE CATEGORY

**Defensible, Prep and Hold**



# McCash Fire Structure Triage Assessment

CASRF000651  
August 18, 2021



## LOCATION INFORMATION

**Area:** Patterson  
**Address:** 3400 sandy bar rd  
**Assigned Structure Number:** 102  
**Type of Structure:** Residential  
**Primary Structures:** 1  
**Outbuildings:** 1  
**Is the building Occupied?:** Yes  
**Coordinates (DDM):** 41° 30.001' N, 123° 30.412' W

## ACCESS

**Access to Site:** T3/4 Engine  
**Describe Access:**

## STRUCTURE DETAILS

**Roof Material:** Noncombustible or not applicable  
**Siding Material:** Wood or open sided  
**Electrical Power:** Yes  
**Gas to Structure:** Yes  
**Comments:** Edna & Wally Watson.

**Safety Zone(s):** No safety zone(s) in area  
**Comm With ICP:** Yes  
**Water Supply:** Limited or dependent on electricity  
**Fuel Type:** Shrub or timber  
**Defensible Space:** 30 ft treated  
**Hazards:**

## MITIGATION

**Mitigation Time (in hours):** 1  
**Mitigation Description:** Remove combustibles around house, some saw work

## FIRESCOPE Tactics:

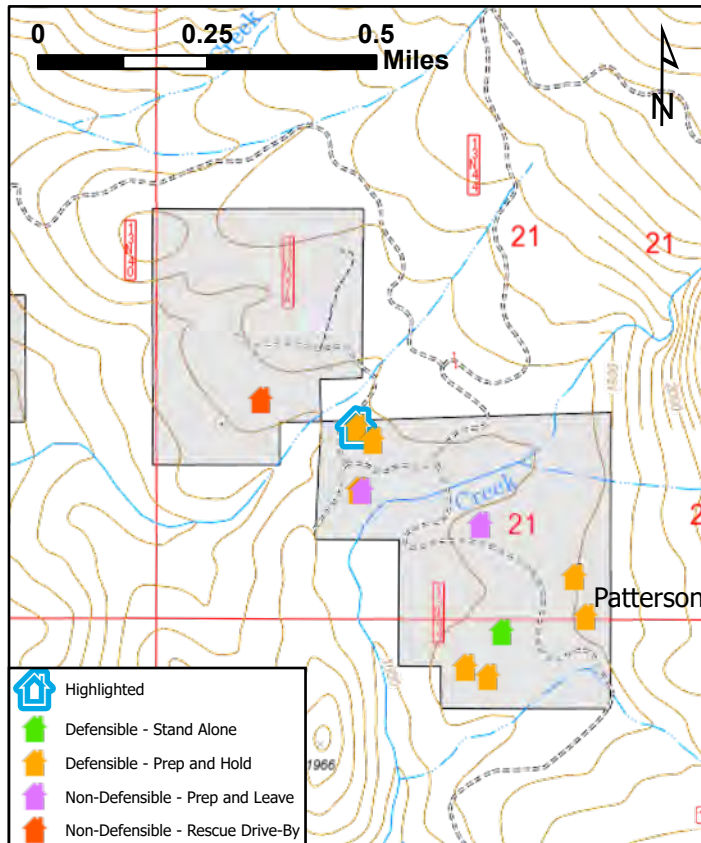
**Resources Needed to Protect Structure:** Sprinkler, 1 engine

## INSPECTION INFORMATION

**Collected By:** Vulcan Fire  
**Collected Date/Time:** 8/13/2021 11:37:00 PM

## TRIAGE CATEGORY

**Defensible, Prep and Hold**





# McCash Fire Structure Triage Assessment

CASRF000651  
August 18, 2021



## LOCATION INFORMATION

**Area:** Patterson  
**Address:** 3400(1) sand bar  
**Assigned Structure Number:** 103  
**Type of Structure:** Outbuilding  
**Primary Structures:** 1  
**Outbuildings:**  
**Is the building Occupied?:** No  
**Coordinates (DDM):** 41° 29.985' N, 123° 30.385' W

## ACCESS

**Access to Site:** T3/4 Engine  
**Describe Access:**

## STRUCTURE DETAILS

**Roof Material:** Noncombustible or not applicable  
**Siding Material:** Wood or open sided  
**Electrical Power:** Yes  
**Gas to Structure:** No  
**Comments:** Watson's detached workshop

**Safety Zone(s):** No safety zone(s) in area  
**Comm With ICP:** Yes  
**Water Supply:** Limited or dependent on electricity  
**Fuel Type:** Shrub or timber  
**Defensible Space:** Less than 30 ft treated  
**Hazards:**

## MITIGATION

**Mitigation Time** (in hours): 1  
**Mitigation Description:** Scratch line & remove combustibles

**FIRESCOPE Tactics:**

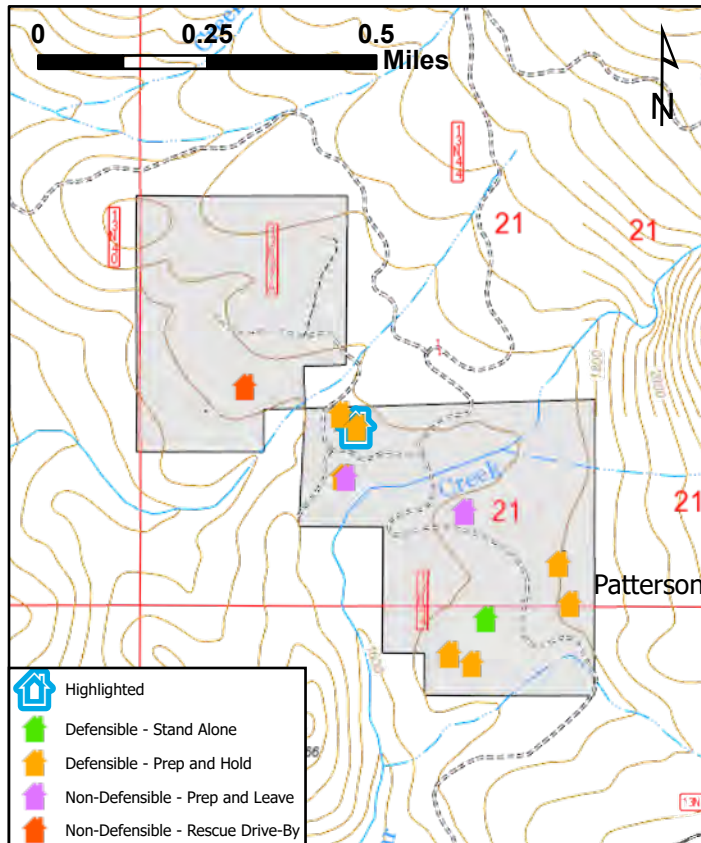
**Resources Needed to Protect Structure:** Sprinkler

## INSPECTION INFORMATION

**Collected By:** Vulcan Fire  
**Collected Date/Time:** 8/13/2021 11:45:00 PM

## TRIAGE CATEGORY

**Defensible, Prep and Hold**





# McCash Fire Structure Triage Assessment

CASRF000651  
August 18, 2021



## LOCATION INFORMATION

**Area:** Patterson  
**Address:**  
**Assigned Structure Number:** 132  
**Type of Structure:** Residential  
**Primary Structures:** 1  
**Outbuildings:** 0  
**Is the building Occupied?:** Yes  
**Coordinates (DDM):** 41° 30.135' N, 123° 31.099' W

## ACCESS

**Access to Site:** T6 Engine  
**Describe Access:** Narrow/ dangerous 2-track off of hwy 96. Limited egress.

## STRUCTURE DETAILS

**Roof Material:** Combustible or no roof  
**Siding Material:** Wood or open sided  
**Electrical Power:** No  
**Gas to Structure:** No  
**Comments:** 50 yr old "tree house". Occupied by elderly couple in their 80,s

**Safety Zone(s):** No safety zone(s) in area  
**Comm With ICP:** Yes  
**Water Supply:** No reliable water source nearby  
**Fuel Type:** Shrub or timber  
**Defensible Space:** No defensible space  
**Hazards:** Overgrown vegetation around structure

## MITIGATION

**Mitigation Time (in hours):** 8  
**Mitigation Description:** Not savable despite mitigation

## FIRESCOPE Tactics:

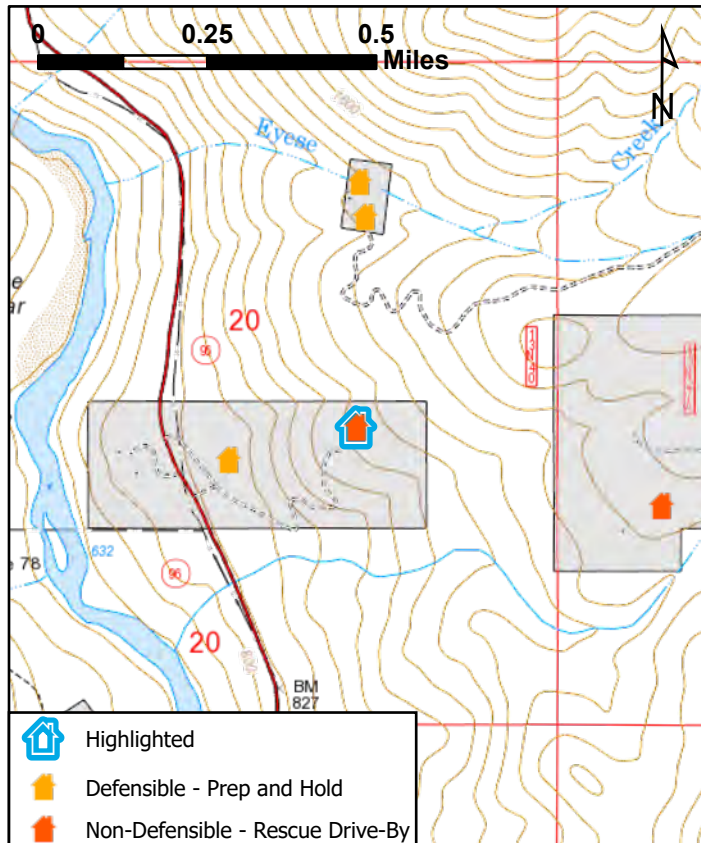
**Resources Needed to Protect Structure:** None

## INSPECTION INFORMATION

**Collected By:** Vulcan Fire  
**Collected Date/Time:**

## TRIAGE CATEGORY

**Non-Defensible, Rescue, Drive By**



# McCash Fire Structure Triage Assessment

CASRF000651  
August 18, 2021



## LOCATION INFORMATION

**Area:** Patterson  
**Address:**  
**Assigned Structure Number:** 105  
**Type of Structure:** Residential  
**Primary Structures:** 1  
**Outbuildings:**  
**Is the building Occupied?:** Yes  
**Coordinates (DDM):** 41° 30.451' N, 123° 31.096' W

## ACCESS

**Access to Site:** Handcrew  
**Describe Access:**

## STRUCTURE DETAILS

**Roof Material:** Combustible or no roof  
**Siding Material:**  
**Electrical Power:** No  
**Gas to Structure:** No  
**Comments:** Cabin under construction

**Safety Zone(s):** No safety zone(s) in area  
**Comm With ICP:** Yes  
**Water Supply:** Reliable water source nearby  
**Fuel Type:** Shrub or timber  
**Defensible Space:** Less than 30 ft treated  
**Hazards:**

## MITIGATION

**Mitigation Time (in hours):** 1  
**Mitigation Description:**

## FIRESCOPE Tactics:

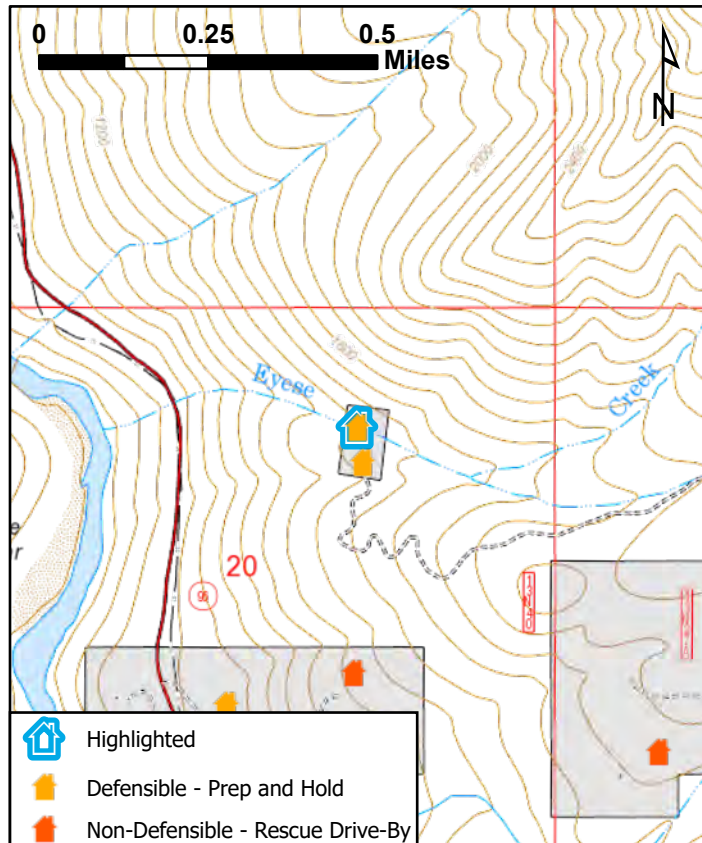

**Resources Needed to Protect Structure:**

## INSPECTION INFORMATION

**Collected By:** Vulcan Fire  
**Collected Date/Time:** 8/14/2021 7:35:43 PM

## TRIAGE CATEGORY

**Defensible, Prep and Hold**



# McCash Fire Structure Triage Assessment

CASRF000651  
August 18, 2021



## LOCATION INFORMATION

**Area:** Patterson  
**Address:**  
**Assigned Structure Number:** 107  
**Type of Structure:** Residential  
**Primary Structures:** 1  
**Outbuildings:**  
**Is the building Occupied?:** No  
**Coordinates (DDM):** 41° 30.036' N, 123° 30.576' W

## ACCESS

**Access to Site:** Handcrew  
**Describe Access:** 1/4 mile passed locked gate on 13n27a

## STRUCTURE DETAILS

**Roof Material:** Combination of fire resistant and combustible  
**Siding Material:** Vinyl  
**Electrical Power:** No  
**Gas to Structure:** No  
**Comments:** Abandoned bumper pull trailer

**Safety Zone(s):** No safety zone(s) in area  
**Comm With ICP:** Yes  
**Water Supply:** No reliable water source nearby  
**Fuel Type:** Shrub or timber  
**Defensible Space:** No defensible space  
**Hazards:**

## MITIGATION

**Mitigation Time (in hours):**  
**Mitigation Description:**

## FIRESCOPE Tactics:

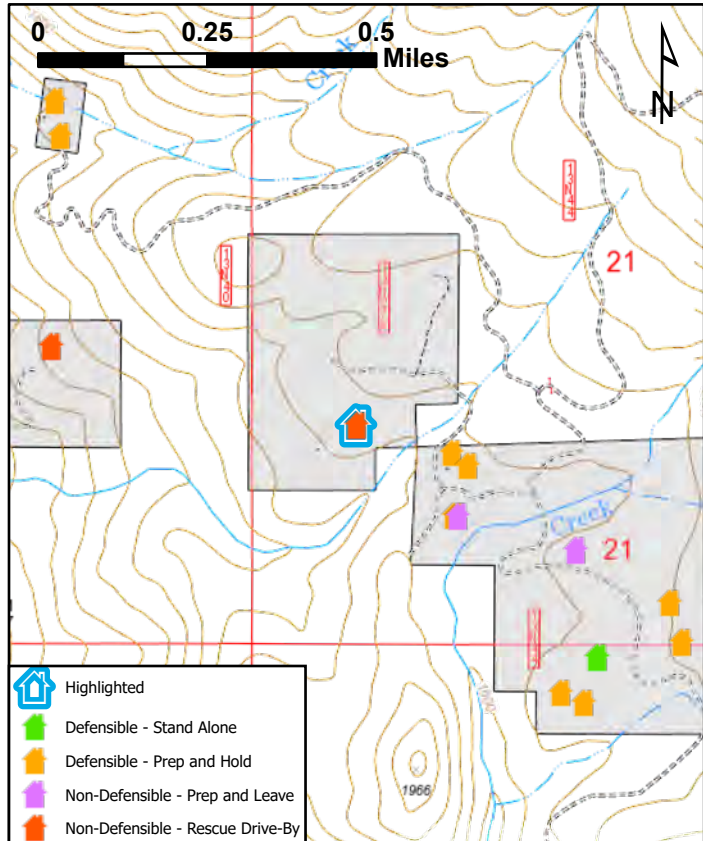
**Resources Needed to Protect Structure:**

## INSPECTION INFORMATION

**Collected By:** Vulcan Fire  
**Collected Date/Time:** 8/14/2021 10:26:13 PM

## TRIAGE CATEGORY

**Non-Defensible, Rescue, Drive By**



# McCash Fire Structure Triage Assessment

CASRF000651  
August 18, 2021



## LOCATION INFORMATION

**Area:** Patterson  
**Address:** 13n27  
**Assigned Structure Number:** 100  
**Type of Structure:** Residential  
**Primary Structures:** 1  
**Outbuildings:**  
**Is the building Occupied?:** Yes  
**Coordinates (DDM):** 41°29.919'N, 123°30.401'W

## ACCESS

**Access to Site:** T3/4 Engine  
**Describe Access:** Furthest south structure on 13n27 rd

## STRUCTURE DETAILS

**Roof Material:** Noncombustible or not applicable  
**Siding Material:** Wood or open sided  
**Electrical Power:** Yes  
**Gas to Structure:** No  
**Comments:**

**Safety Zone(s):** No safety zone(s) in area  
**Comm With ICP:** Yes  
**Water Supply:** No reliable water source nearby  
**Fuel Type:** Shrub or timber  
**Defensible Space:** Less than 30 ft treated  
**Hazards:**

## MITIGATION

**Mitigation Time (in hours):** 1  
**Mitigation Description:** Scratch line and remove combustibles

## FIRESCOPE Tactics:

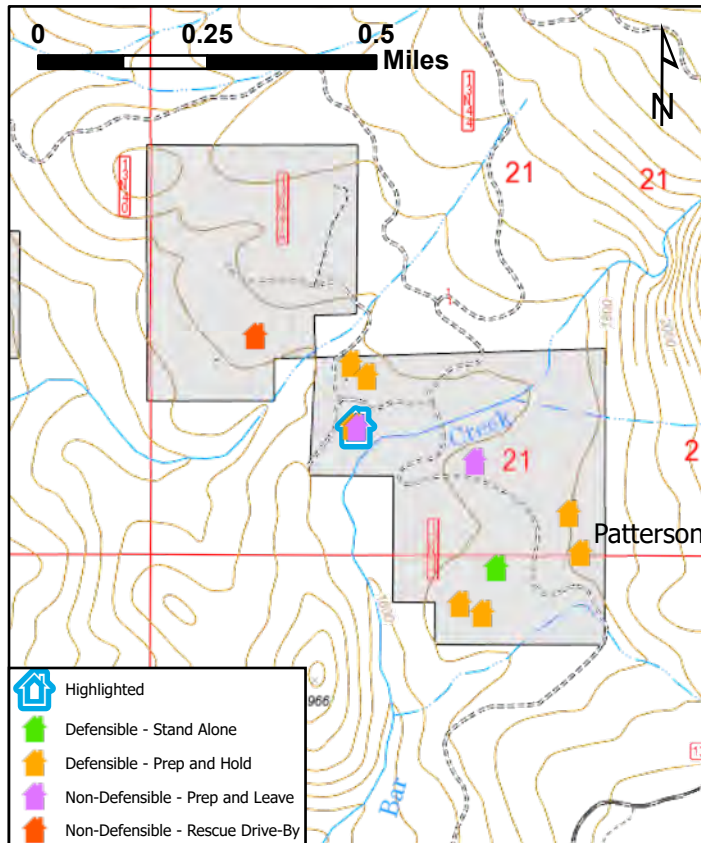
**Resources Needed to Protect Structure:** Sprinkler, a pump could be set up in Sandy Bar Creek, east of structures, 250'

## INSPECTION INFORMATION

**Collected By:** Vulcan Fire  
**Collected Date/Time:** 8/13/2021 11:18:00 PM

## TRIAGE CATEGORY

**Non-Defensible, Prep and Leave**



# McCash Fire Structure Triage Assessment

CASRF000651  
August 18, 2021



## LOCATION INFORMATION

**Area:** Patterson  
**Address:**  
**Assigned Structure Number:** 106  
**Type of Structure:** Residential  
**Primary Structures:** 1  
**Outbuildings:** 1  
**Is the building Occupied?:** Yes  
**Coordinates (DDM):** 41° 30.405' N, 123° 31.085' W

## ACCESS

**Access to Site:** T3/4 Engine  
**Describe Access:** 13n40

## STRUCTURE DETAILS

**Roof Material:** Noncombustible or not applicable  
**Siding Material:** Wood or open sided  
**Electrical Power:** Yes  
**Gas to Structure:** Yes  
**Comments:** 14,000 gallon pool, misting system along entire eaves of roof, solar. Marshall and Leanna Carson Hansen. 530 509-5012-

**Safety Zone(s):** No safety zone(s) in area  
**Comm With ICP:** Yes  
**Water Supply:** Reliable water source nearby  
**Fuel Type:** Shrub or timber  
**Defensible Space:** Less than 30 ft treated  
**Hazards:**

## MITIGATION

**Mitigation Time (in hours):** 2  
**Mitigation Description:** Remove vegetation, clear combustibles

## FIRESCOPE Tactics:

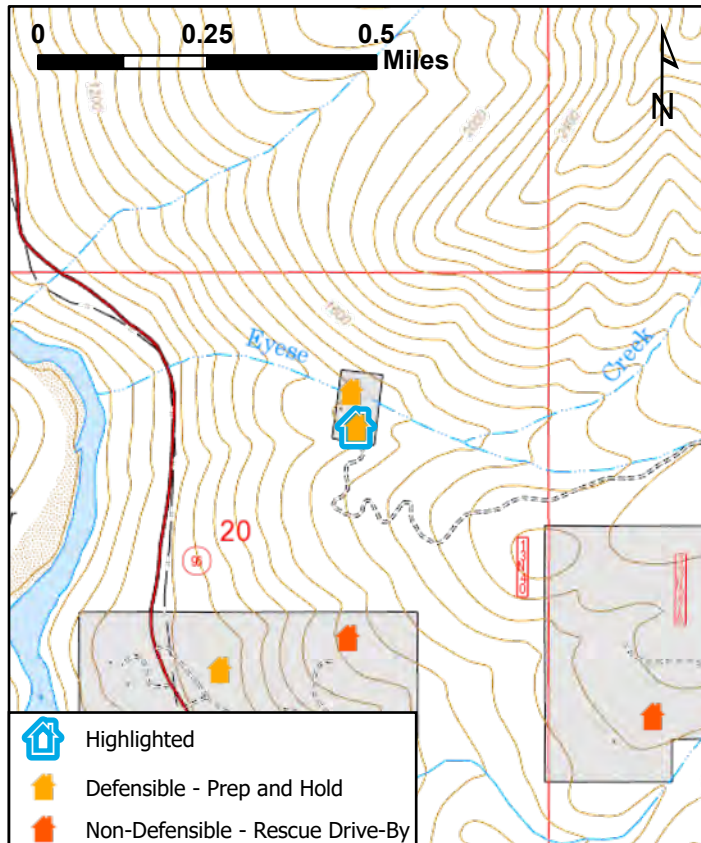
**Resources Needed to Protect Structure:** Sprinkler kit, engine

## INSPECTION INFORMATION

**Collected By:** Vulcan Fire  
**Collected Date/Time:** 8/14/2021 7:38:23 PM

## TRIAGE CATEGORY

**Defensible, Prep and Hold**



# McCash Fire Structure Triage Assessment

CASRF000651  
August 18, 2021



## LOCATION INFORMATION

**Area:** Ti Bar Road  
**Address:**  
**Assigned Structure Number:** 144  
**Type of Structure:** Outbuilding  
**Primary Structures:**  
**Outbuildings:**  
**Is the building Occupied?:** No  
**Coordinates (DDM):** 41° 32.883' N, 123° 30.660' W

## ACCESS

**Access to Site:** T3/4 Engine  
**Describe Access:** Narrow dirt road, same access as 2803

## STRUCTURE DETAILS

**Roof Material:** Noncombustible or not applicable  
**Siding Material:**  
**Electrical Power:** No  
**Gas to Structure:** No  
**Comments:** Storage shed

**Safety Zone(s):** Potential safety zone(s) in area  
**Comm With ICP:** Yes  
**Water Supply:** Reliable water source nearby  
**Fuel Type:**  
**Defensible Space:** No defensible space  
**Hazards:** Trash

## MITIGATION

**Mitigation Time (in hours):**  
**Mitigation Description:**

## FIRESCOPE Tactics:

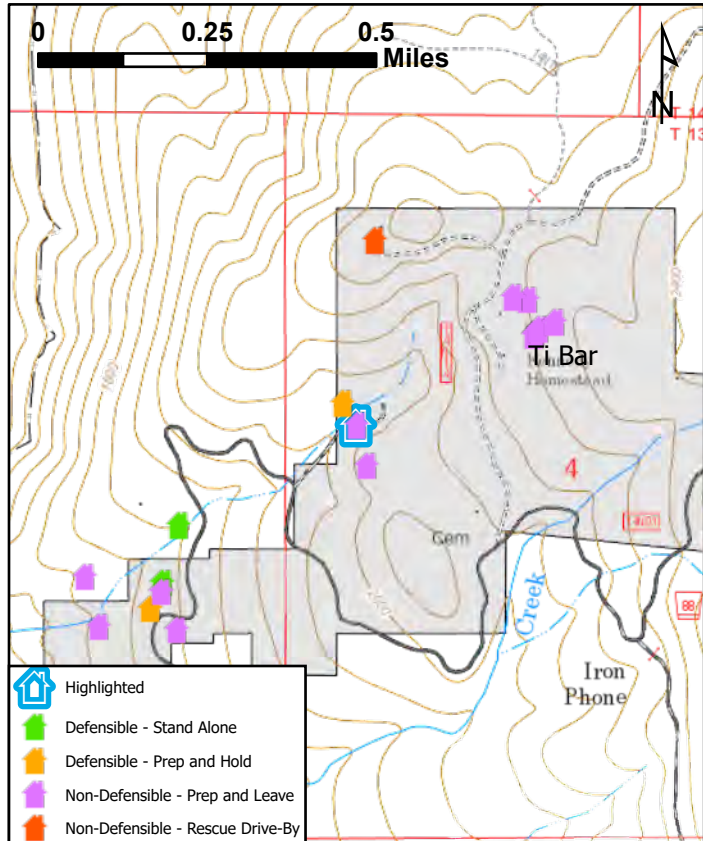
## Resources Needed to Protect Structure:

## INSPECTION INFORMATION

**Collected By:** Jason Miller  
**Collected Date/Time:** 8/15/2021 9:43:01 PM

## TRIAGE CATEGORY

**Non-Defensible, Prep and Leave**





# McCash Fire Structure Triage Assessment

CASRF000651  
August 18, 2021



## LOCATION INFORMATION

**Area:** Ti Bar Road  
**Address:** 2117 carter creek  
**Assigned Structure Number:** 108  
**Type of Structure:** Residential  
**Primary Structures:** 1  
**Outbuildings:** 1  
**Is the building Occupied?:** No  
**Coordinates (DDM):** 41° 32.679' N, 123° 30.991' W

## ACCESS

**Access to Site:** T3/4 Engine  
**Describe Access:** Same narrow driveway off of Ti Bar Road

## STRUCTURE DETAILS

**Roof Material:** Noncombustible or not applicable  
**Siding Material:** Wood or open sided  
**Electrical Power:** Yes  
**Gas to Structure:** Yes  
**Comments:** Residence and enclosed work shop

**Safety Zone(s):** Potential safety zone(s) in area  
**Comm With ICP:** Yes  
**Water Supply:** Pressurized hydrant(s) or fixed sprinkler system  
**Fuel Type:** Grass and shrub, hardwood litter  
**Defensible Space:** 100 ft treated  
**Hazards:** Propane tank 50 feet beyond structure

## MITIGATION

**Mitigation Time (in hours):** 1  
**Mitigation Description:** Rake, remove materials from side of structure

**FIRESCOPE Tactics:** Prep and Defend

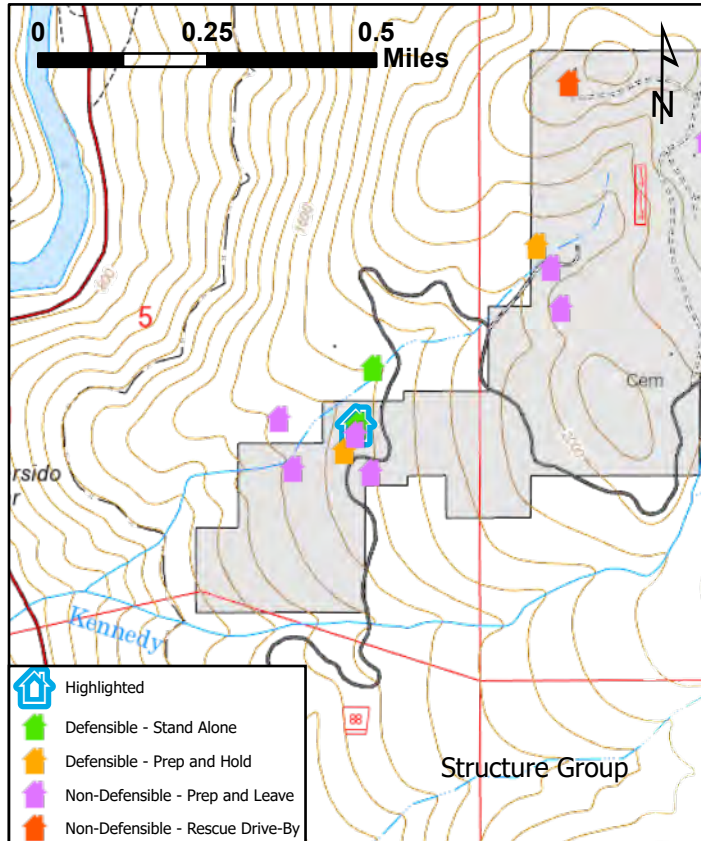
**Resources Needed to Protect Structure:** Type 3 engine

## INSPECTION INFORMATION

**Collected By:** Jason Miller  
**Collected Date/Time:** 8/13/2021 11:50:59 PM

## TRIAGE CATEGORY

**Defensible, Stand Alone**



# McCash Fire Structure Triage Assessment

CASRF000651  
August 18, 2021



## LOCATION INFORMATION

**Area:** Ti Bar Road  
**Address:** 2117 Carter Creek  
**Assigned Structure Number:** 109  
**Type of Structure:** Outbuilding  
**Primary Structures:**  
**Outbuildings:** 1  
**Is the building Occupied?:** No  
**Coordinates (DDM):** 41° 32.753' N, 123° 30.963' W

## ACCESS

**Access to Site:** T3/4 Engine  
**Describe Access:** Dirt driveway

## STRUCTURE DETAILS

**Roof Material:** Noncombustible or not applicable  
**Siding Material:** Wood or open sided  
**Electrical Power:** No  
**Gas to Structure:** No  
**Comments:** Horse barn

**Safety Zone(s):** Potential safety zone(s) in area  
**Comm With ICP:** Yes  
**Water Supply:** No reliable water source nearby  
**Fuel Type:** Grass and shrub, hardwood litter  
**Defensible Space:** No defensible space  
**Hazards:**

## MITIGATION

**Mitigation Time (in hours):** 1  
**Mitigation Description:** Scratch line, low priority , small horse barn

**FIRESCOPE Tactics:** Prep and Go

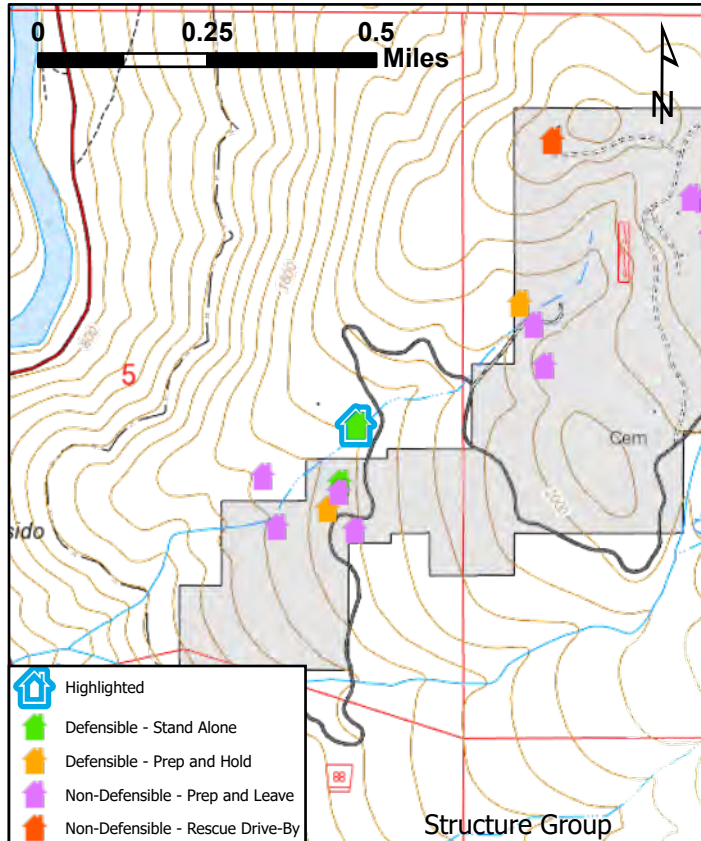
**Resources Needed to Protect Structure:** 1 type 3 engine

## INSPECTION INFORMATION

**Collected By:** Jason Miller  
**Collected Date/Time:** 8/14/2021 12:11:38 AM

## TRIAGE CATEGORY

**Defensible, Stand Alone**



# McCash Fire Structure Triage Assessment

CASRF000651  
August 18, 2021



## LOCATION INFORMATION

**Area:** Ti Bar Road  
**Address:** 2117 Carter Creek Road, Suite X  
**Assigned Structure Number:** 145  
**Type of Structure:** Residential  
**Primary Structures:** 1  
**Outbuildings:** 2  
**Is the building Occupied?:** Yes  
**Coordinates (DDM):** 41° 32.645' N, 123° 31.011' W

## ACCESS

**Access to Site:** T3/4 Engine  
**Describe Access:** Narrow gravel driveway off of Ti Bar Road. First house on left. Rental.

## STRUCTURE DETAILS

**Roof Material:** Noncombustible or not applicable  
**Siding Material:** Wood or open sided  
**Electrical Power:** Yes  
**Gas to Structure:** Yes  
**Comments:** Ten Bear Rental cabin. Screened porch, sprinkler system set up with good water pressure. Wooden deck

**Safety Zone(s):** Potential safety zone(s) in area  
**Comm With ICP:** Yes  
**Water Supply:** Pressurized hydrant(s) or fixed sprinkler system  
**Fuel Type:** Grass and shrub, hardwood litter  
**Defensible Space:** 100 ft treated  
**Hazards:**

## MITIGATION

**Mitigation Time (in hours):** 3  
**Mitigation Description:** Rake around house, adjust sprinkler system, 1 pumpkin, 1 Mark 3, 2 sprinkler kit

## FIRESCOPE Tactics:

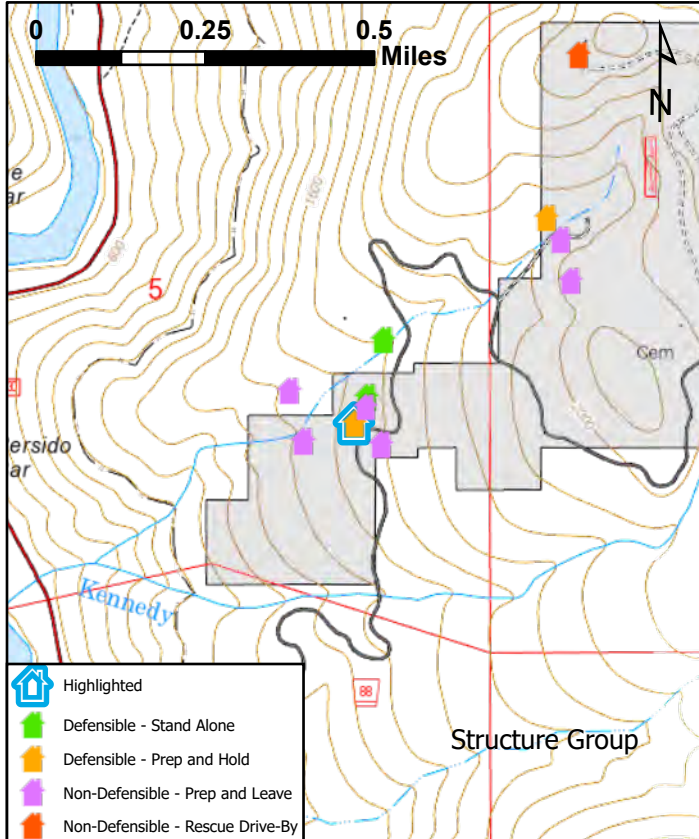
**Resources Needed to Protect Structure:** Type3 engine

## INSPECTION INFORMATION

**Collected By:** Jason Miller  
**Collected Date/Time:** 8/13/2021 11:29:00 PM

## TRIAGE CATEGORY

**Defensible, Prep and Hold**



# McCash Fire Structure Triage Assessment

CASRF000651  
August 18, 2021



## LOCATION INFORMATION

**Area:** Ti Bar Road  
**Address:** 410 Ti Bar Road  
**Assigned Structure Number:** 110  
**Type of Structure:** MixedUse  
**Primary Structures:** 1  
**Outbuildings:** 2  
**Is the building Occupied?:** Yes  
**Coordinates (DDM):** 41° 31.675' N, 123° 31.435' W

## ACCESS

**Access to Site:** T1 Engine  
**Describe Access:** Paved driveway off of Ti Bar RD

## STRUCTURE DETAILS

**Roof Material:** Combustible or no roof  
**Siding Material:** Wood or open sided  
**Electrical Power:** Yes  
**Gas to Structure:** Yes  
**Comments:** Ti Bar Station. Propane tank 100' up hill of station

**Safety Zone(s):** Potential safety zone(s) in area

**Comm With ICP:** Yes  
**Water Supply:** Limited or dependent on electricity  
**Fuel Type:** Shrub or timber  
**Defensible Space:** 30 ft treated  
**Hazards:** Fuel shed within 20' of building

## MITIGATION

**Mitigation Time (in hours):** 3  
**Mitigation Description:** Clear roof of leaf litter. Clear vegetation around structure and propane tank. Lay hose perimeter and set up sprinkler system

**FIRESCOPE Tactics:** Prep and Defend

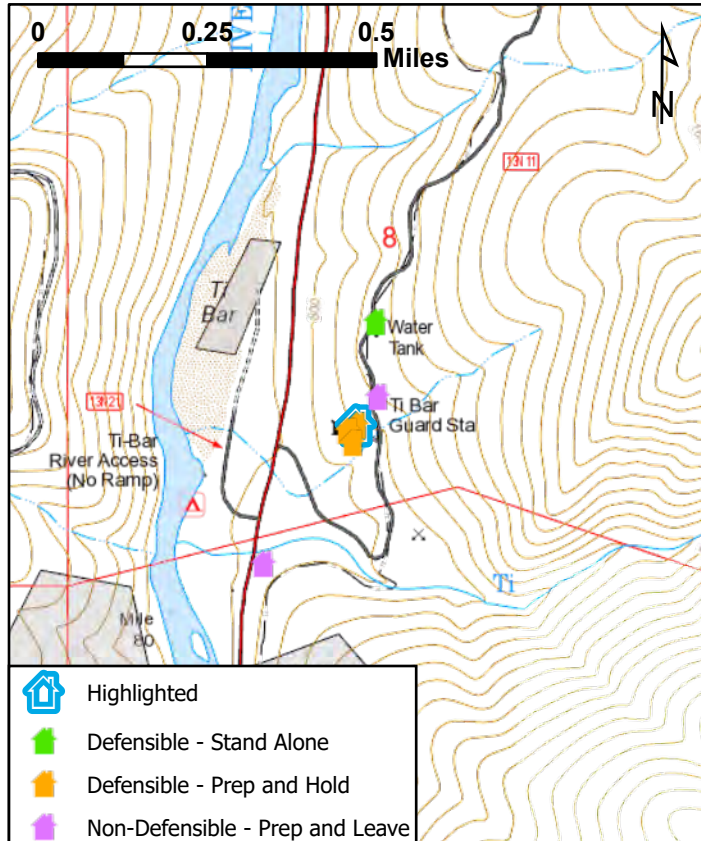
**Resources Needed to Protect Structure:** 1 Type 3 engine

## INSPECTION INFORMATION

**Collected By:** Jason Miller  
**Collected Date/Time:** 8/11/2021 8:55:45 PM

## TRIAGE CATEGORY

**Defensible, Prep and Hold**



# McCash Fire Structure Triage Assessment

CASRF000651  
August 18, 2021



## LOCATION INFORMATION

**Area:** Ti Bar Road  
**Address:** 410 Ti Bar Road  
**Assigned Structure Number:** 111  
**Type of Structure:** Outbuilding  
**Primary Structures:**  
**Outbuildings:**  
**Is the building Occupied?:** No  
**Coordinates (DDM):** 41° 31.668' N, 123° 31.451' W

## ACCESS

**Access to Site:** T1 Engine  
**Describe Access:** Paved driveway

## STRUCTURE DETAILS

**Roof Material:** Combustible or no roof  
**Siding Material:** Not applicable  
**Electrical Power:** Yes  
**Gas to Structure:** Yes  
**Comments:** Open sided barn

**Safety Zone(s):** Potential safety zone(s) in area  
**Comm With ICP:** Yes  
**Water Supply:** Limited or dependent on electricity  
**Fuel Type:** Shrub or timber  
**Defensible Space:** Less than 30 ft treated  
**Hazards:** None

## MITIGATION

**Mitigation Time (in hours):** 3  
**Mitigation Description:** Clear back vegetation, clean off roof, remove wood pile

**FIRESCOPE Tactics:** Tactical Patrol

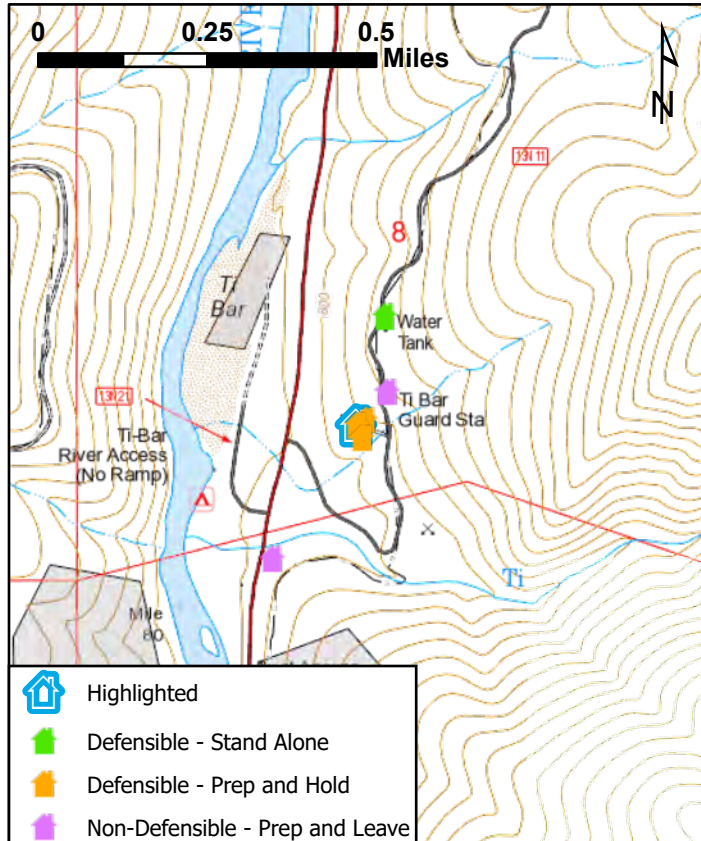
**Resources Needed to Protect Structure:** Hot shot crew, dozer and engine module

## INSPECTION INFORMATION

**Collected By:** Jason Miller  
**Collected Date/Time:** 8/11/2021 8:40:15 PM

## TRIAGE CATEGORY

**Defensible, Prep and Hold**



# McCash Fire Structure Triage Assessment

CASRF000651  
August 18, 2021



## LOCATION INFORMATION

**Area:** Ti Bar Road  
**Address:** 410 Ti Bar Road  
**Assigned Structure Number:** 112  
**Type of Structure:** Outbuilding  
**Primary Structures:**  
**Outbuildings:**  
**Is the building Occupied?:** No  
**Coordinates (DDM):** 41° 31.652' N, 123° 31.441' W

## ACCESS

**Access to Site:** T1 Engine  
**Describe Access:** Paved road

## STRUCTURE DETAILS

**Roof Material:** Noncombustible or not applicable  
**Siding Material:** Wood or open sided  
**Electrical Power:** Yes  
**Gas to Structure:** No  
**Comments:** Old gas house. Used as storage shed. Metal roof. Broken doors

**Safety Zone(s):** Potential safety zone(s) in area  
**Comm With ICP:** Yes  
**Water Supply:** Limited or dependent on electricity  
**Fuel Type:** Shrub or timber  
**Defensible Space:** Less than 30 ft treated  
**Hazards:**

## MITIGATION

**Mitigation Time (in hours):** 1  
**Mitigation Description:** Clean off Roof leaf litter and from around shed. Seal broken doors with scrap plywood.

**FIRESCOPE Tactics:** Prep and Go

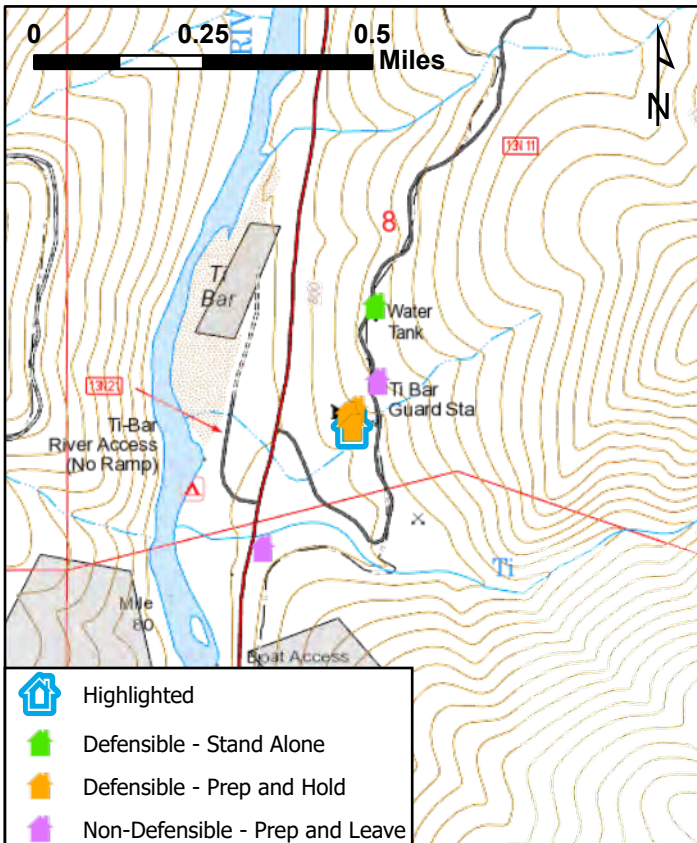
**Resources Needed to Protect Structure:** Sprinkler kit, after prep or 1 engine

## INSPECTION INFORMATION

**Collected By:** Jason Miller  
**Collected Date/Time:** 8/11/2021 8:05:53 PM

## TRIAGE CATEGORY

**Defensible, Prep and Hold**



# McCash Fire Structure Triage Assessment

CASRF000651  
August 18, 2021



## LOCATION INFORMATION

**Area:** Ti Bar Road  
**Address:** 6 ti bar rd  
**Assigned Structure Number:** 113  
**Type of Structure:** Residential  
**Primary Structures:** 1  
**Outbuildings:** 6  
**Is the building Occupied?:** Yes  
**Coordinates (DDM):** 41° 34.368' N, 123° 30.545' W

## ACCESS

**Access to Site:** T3/4 Engine  
**Describe Access:** Road maintained good access good turnaround for engine / circle driveway /multiple escape routes

## STRUCTURE DETAILS

**Roof Material:** Noncombustible or not applicable  
**Siding Material:** Wood or open sided  
**Electrical Power:** Yes  
**Gas to Structure:** Yes  
**Comments:** Structure has new shingle roof and well maintained grounds with personal sprinkler system in place 1sprinkler on roof

**Safety Zone(s):** Potential safety zone(s) in area  
**Comm With ICP:** Yes  
**Water Supply:** No reliable water source nearby  
**Fuel Type:** Grass and shrub, hardwood litter  
**Defensible Space:** 100 ft treated  
**Hazards:** Fuel (diesel/gas) in one of outbuildings 250 gallon propane tank

## MITIGATION

**Mitigation Time (in hours):** 1  
**Mitigation Description:** Minimal mitigation no saw work

## FIRESCOPE Tactics:

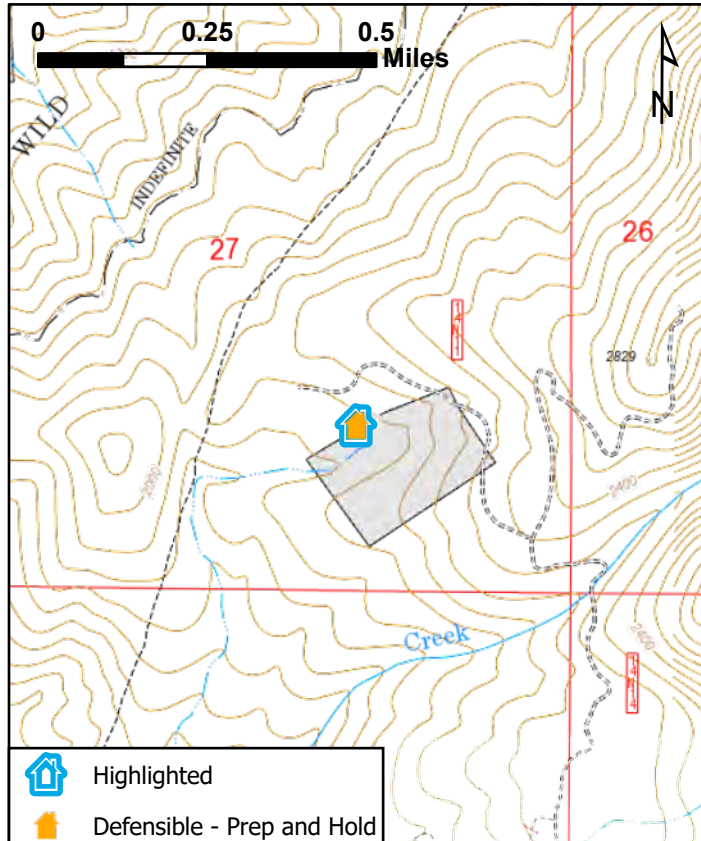
**Resources Needed to Protect Structure:** 1 type 3 or 4 engine 1small sprinkler kit

## INSPECTION INFORMATION

**Collected By:** Jeremy Willoughby  
**Collected Date/Time:** 8/12/2021 7:29:00 PM

## TRIAGE CATEGORY

**Defensible, Prep and Hold**



# McCash Fire Structure Triage Assessment

CASRF000651  
August 18, 2021



## LOCATION INFORMATION

**Area:** Ti Bar Road  
**Address:** 3833 carter creek rd  
**Assigned Structure Number:** 114  
**Type of Structure:** Residential  
**Primary Structures:** 1  
**Outbuildings:**  
**Is the building Occupied?:** No  
**Coordinates (DDM):** 41° 33.121' N, 123° 30.630' W

## ACCESS

**Access to Site:** Other  
**Describe Access:** One way in/out no good turnaround

## STRUCTURE DETAILS

**Roof Material:** Combustible or no roof  
**Siding Material:** Wood or open sided  
**Electrical Power:** Unknown  
**Gas to Structure:** Unknown  
**Comments:** Non defensible

**Safety Zone(s):** No safety zone(s) in area  
**Comm With ICP:** Yes  
**Water Supply:** No reliable water source nearby  
**Fuel Type:** Shrub or timber  
**Defensible Space:** No defensible space  
**Hazards:** Multiple hazards, including vehicles, structures, yard debris etc 1

## MITIGATION

**Mitigation Time (in hours):**  
**Mitigation Description:** Non defensible

## FIRESCOPE Tactics:

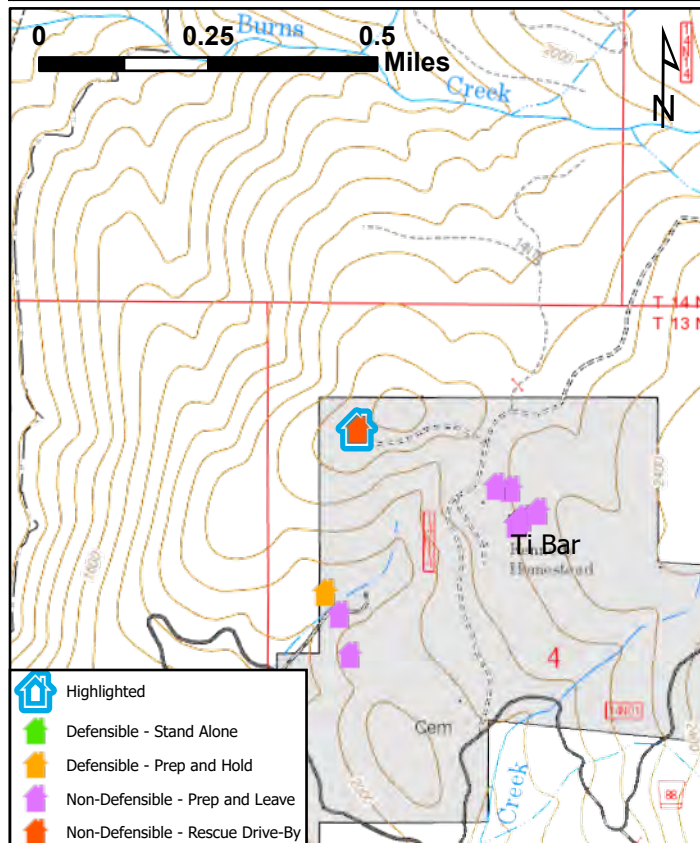
**Resources Needed to Protect Structure:**

## INSPECTION INFORMATION

**Collected By:** Jeremy Willoughby  
**Collected Date/Time:** 8/12/2021 10:46:00 PM

## TRIAGE CATEGORY

**Non-Defensible, Rescue, Drive By**





# McCash Fire Structure Triage Assessment

CASRF000651  
August 18, 2021



## LOCATION INFORMATION

**Area:** Ti Bar Road  
**Address:** 2803 ti bar rd  
**Assigned Structure Number:** 115  
**Type of Structure:** Residential  
**Primary Structures:** 1  
**Outbuildings:** 2  
**Is the building Occupied?:** Yes  
**Coordinates (DDM):** 41° 32.911' N, 123° 30.684' W

## ACCESS

**Access to Site:** T6 Engine  
**Describe Access:** Road is adequate turnaround is good for type 6 type 4

## STRUCTURE DETAILS

**Roof Material:** Noncombustible or not applicable  
**Siding Material:** Wood or open sided  
**Electrical Power:** Yes  
**Gas to Structure:** Yes  
**Comments:** Structure has above ground 250 gallon propane tank 50' to the east also a few hardwoods touching structure

**Safety Zone(s):** Potential safety zone(s) in area  
**Comm With ICP:** Yes  
**Water Supply:** Reliable water source nearby  
**Fuel Type:** Shrub or timber  
**Defensible Space:** 100 ft treated  
**Hazards:** One way in/out

## MITIGATION

**Mitigation Time (in hours):** 1  
**Mitigation Description:** Possible lite saw work /hand tool work (rakes)

## FIRESCOPE Tactics:

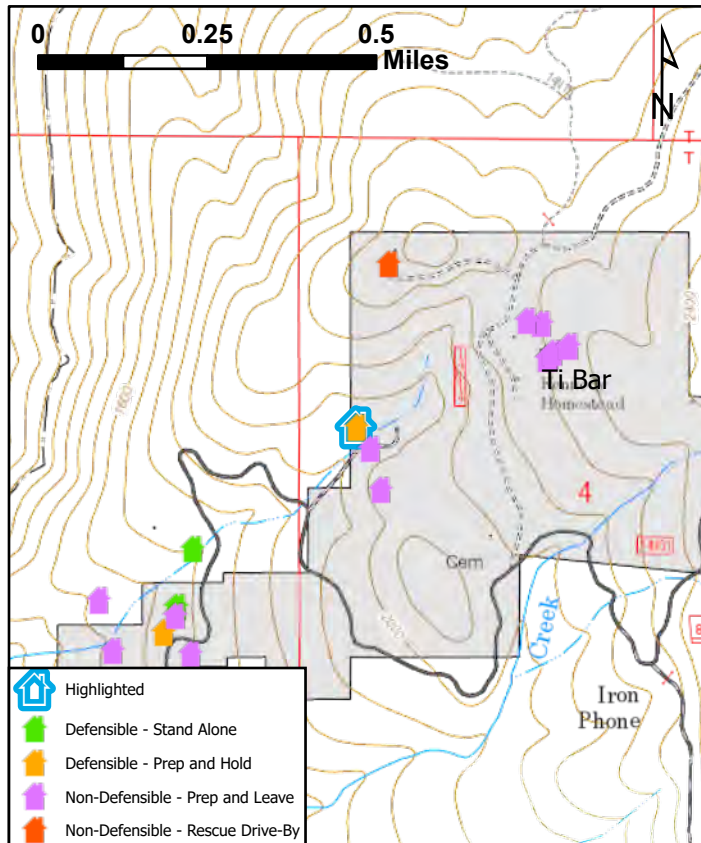
**Resources Needed to Protect Structure:** 1 engine (type 6 or 4) sprinkler kit

## INSPECTION INFORMATION

**Collected By:** Jeremy Willoughby  
**Collected Date/Time:** 8/12/2021 11:26:00 PM

## TRIAGE CATEGORY

**Defensible, Prep and Hold**



# McCash Fire Structure Triage Assessment

CASRF000651  
August 18, 2021



## LOCATION INFORMATION

**Area:** Ti Bar Road  
**Address:** 2803 A  
**Assigned Structure Number:** 116  
**Type of Structure:** Residential  
**Primary Structures:** 1  
**Outbuildings:** 1  
**Is the building Occupied?:** Unknown  
**Coordinates (DDM):** 41° 32.831' N, 123° 30.642' W

## ACCESS

**Access to Site:** T6 Engine  
**Describe Access:** Road is not adequate coming up from 2803 (overgrown) turnaround is in place could be improved can access from ti bar road (gate locked)

## STRUCTURE DETAILS

**Roof Material:** Noncombustible or not applicable  
**Siding Material:** Wood or open sided  
**Electrical Power:** Unknown  
**Gas to Structure:** Unknown  
**Comments:** Structure is above 2803 gene strouss residence

**Safety Zone(s):** No safety zone(s) in area  
**Comm With ICP:** Yes  
**Water Supply:** Reliable water source nearby  
**Fuel Type:** Shrub or timber  
**Defensible Space:** Less than 30 ft treated  
**Hazards:** Yard debris/timber

## MITIGATION

**Mitigation Time (in hours):** 2  
**Mitigation Description:** Brushing and limbing ladder fuels, move yard debris, cut hand line around structure/ prep and leave

## FIRESCOPE Tactics:

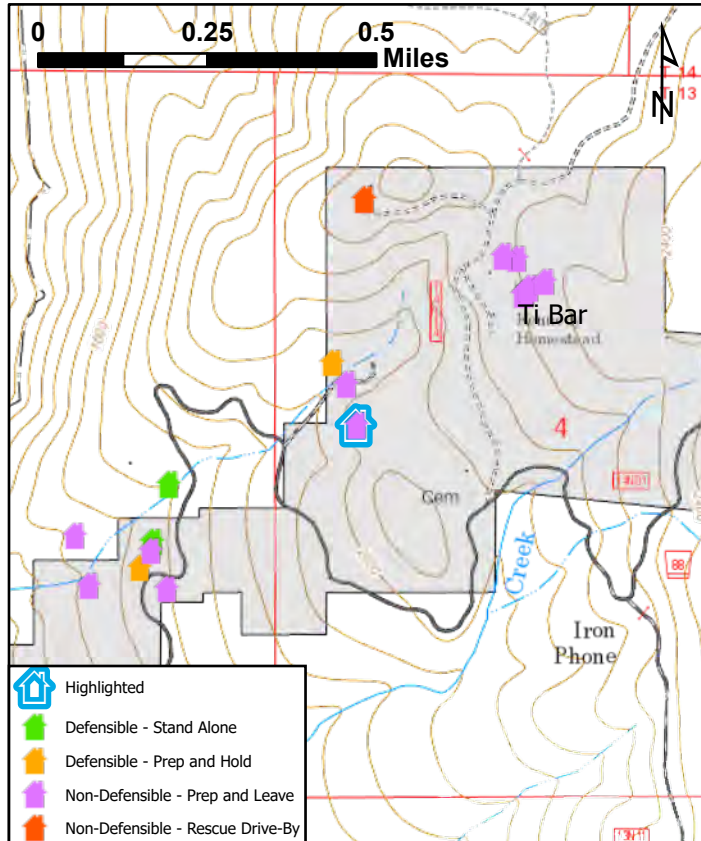
**Resources Needed to Protect Structure:** 1 hand crew and 1 sprinkler kit 1 mark 3 1 pumpkin

## INSPECTION INFORMATION

**Collected By:** Jeremy Willoughby  
**Collected Date/Time:** 8/13/2021 12:20:00 AM

## TRIAGE CATEGORY

**Non-Defensible, Prep and Leave**



# McCash Fire Structure Triage Assessment

CASRF000651  
August 18, 2021



## LOCATION INFORMATION

**Area:** Ti Bar Road  
**Address:** 3904 Carter Creek Rd  
**Assigned Structure Number:** 118  
**Type of Structure:** Industrial  
**Primary Structures:** 1  
**Outbuildings:** 6  
**Is the building Occupied?:** No  
**Coordinates (DDM):** 41° 33.002' N, 123° 30.355' W

## ACCESS

**Access to Site:** T3/4 Engine  
**Describe Access:** Gravel Road with multiple turnarounds and spurs

## STRUCTURE DETAILS

**Roof Material:** Combination of fire resistant and combustible  
**Siding Material:** Wood or open sided  
**Electrical Power:** Yes  
**Gas to Structure:** No  
**Comments:** Shed adjacent to primary residence

**Safety Zone(s):** No safety zone(s) in area  
**Comm With ICP:** Yes  
**Water Supply:** No reliable water source nearby  
**Fuel Type:** Shrub or timber  
**Defensible Space:** No defensible space  
**Hazards:** Household and agricultural debris, LP tanks, fuel cans, household and agricultural chemicals

## MITIGATION

**Mitigation Time (in hours):** 2  
**Mitigation Description:** Removal of debris

## FIRESCOPE Tactics:

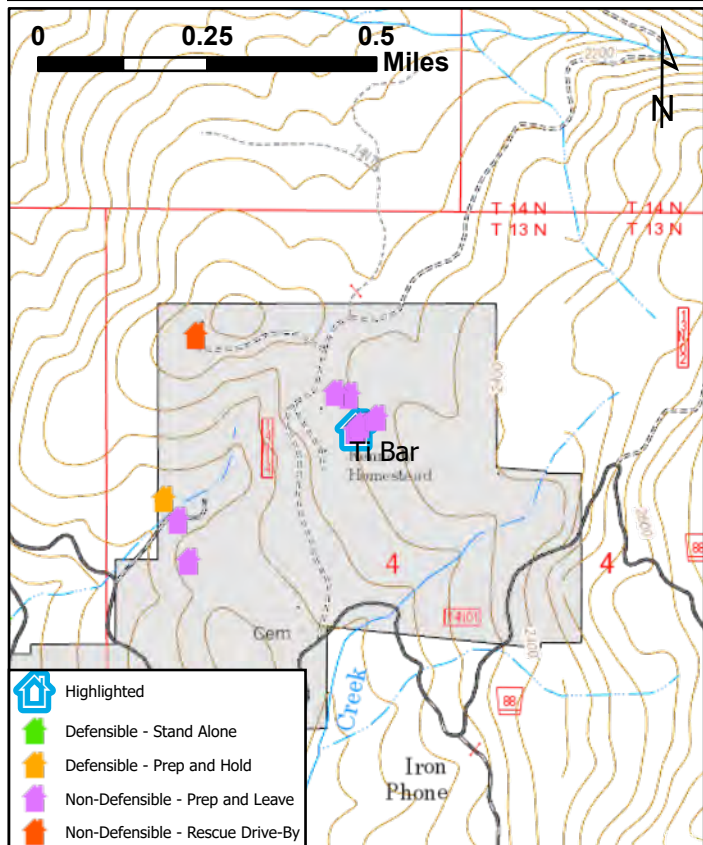
**Resources Needed to Protect Structure:** 1 type 3/4 engine crews 1 sprinkler kit, 1pumpkin and pump kit

## INSPECTION INFORMATION

**Collected By:** Richard Long  
**Collected Date/Time:** 8/12/2021 6:17:00 PM

## TRIAGE CATEGORY

**Non-Defensible, Prep and Leave**



# McCash Fire Structure Triage Assessment

CASRF000651  
August 18, 2021



## LOCATION INFORMATION

**Area:** Ti Bar Road  
**Address:** 3904 Carter Creek Rd  
**Assigned Structure Number:** 119  
**Type of Structure:** Outbuilding  
**Primary Structures:** 1  
**Outbuildings:** 6  
**Is the building Occupied?:** No  
**Coordinates (DDM):** 41° 33.045' N, 123° 30.368' W

## ACCESS

**Access to Site:** T3/4 Engine  
**Describe Access:** Gravel road multiple turnarounds

## STRUCTURE DETAILS

**Roof Material:** Combustible or no roof  
**Siding Material:** Wood or open sided  
**Electrical Power:** Yes  
**Gas to Structure:** Unknown  
**Comments:** Shed adjacent to primary structure

**Safety Zone(s):** No safety zone(s) in area  
**Comm With ICP:** Yes  
**Water Supply:** No reliable water source nearby  
**Fuel Type:** Shrub or timber  
**Defensible Space:** No defensible space  
**Hazards:** Adjacent fuels containing tires content of structure unknown

## MITIGATION

**Mitigation Time (in hours):** 1  
**Mitigation Description:** Remove all debris set up sprinkler

## FIRESCOPE Tactics:

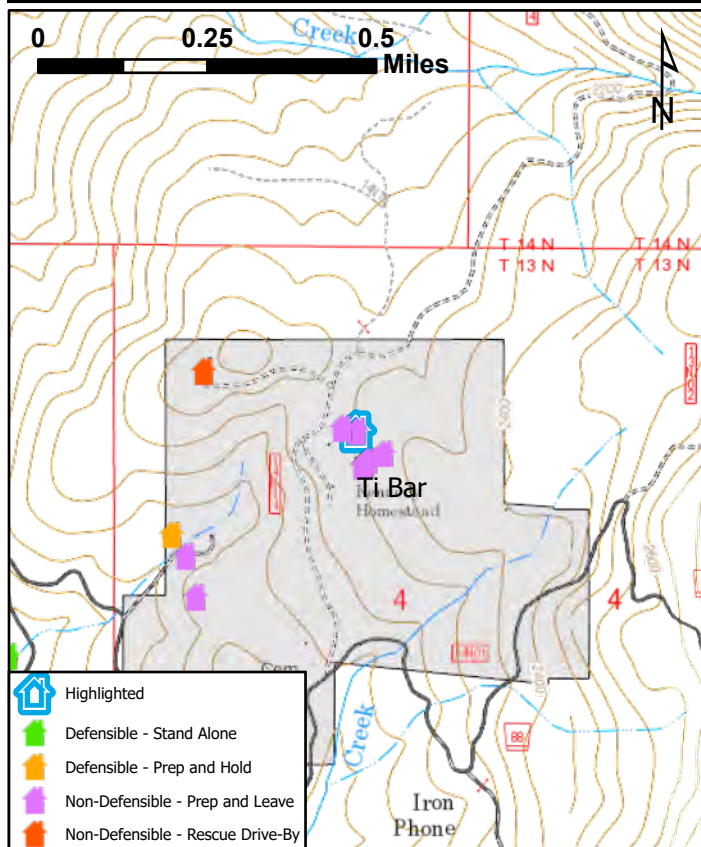
**Resources Needed to Protect Structure:** 1 type3/4 engine crew

## INSPECTION INFORMATION

**Collected By:** Richard Long  
**Collected Date/Time:** 8/12/2021 7:04:00 PM

## TRIAGE CATEGORY

**Non-Defensible, Prep and Leave**



# McCash Fire Structure Triage Assessment

CASRF000651  
August 18, 2021



## LOCATION INFORMATION

**Area:** Ti Bar Road  
**Address:** 3904 Carter Creek Rd  
**Assigned Structure Number:** 120  
**Type of Structure:** Outbuilding  
**Primary Structures:** 1  
**Outbuildings:** 6  
**Is the building Occupied?:** No  
**Coordinates (DDM):** 41° 33.000' N, 123° 30.357' W

## ACCESS

**Access to Site:** T3/4 Engine  
**Describe Access:** Gravel Road multiple turn around

## STRUCTURE DETAILS

**Roof Material:** Combustible or no roof  
**Siding Material:** Rock, concrete, metal  
**Electrical Power:** Unknown  
**Gas to Structure:** Unknown  
**Comments:** Portable building across road from primary structure

**Safety Zone(s):** No safety zone(s) in area  
**Comm With ICP:** Yes  
**Water Supply:** No reliable water source nearby  
**Fuel Type:** Grass and shrub, hardwood litter  
**Defensible Space:** No defensible space  
**Hazards:** Heavy fuel load, debris, LP tanks

## MITIGATION

**Mitigation Time (in hours):** 1  
**Mitigation Description:** Remove fuel and debris set up sprinkler

## FIRESCOPE Tactics:

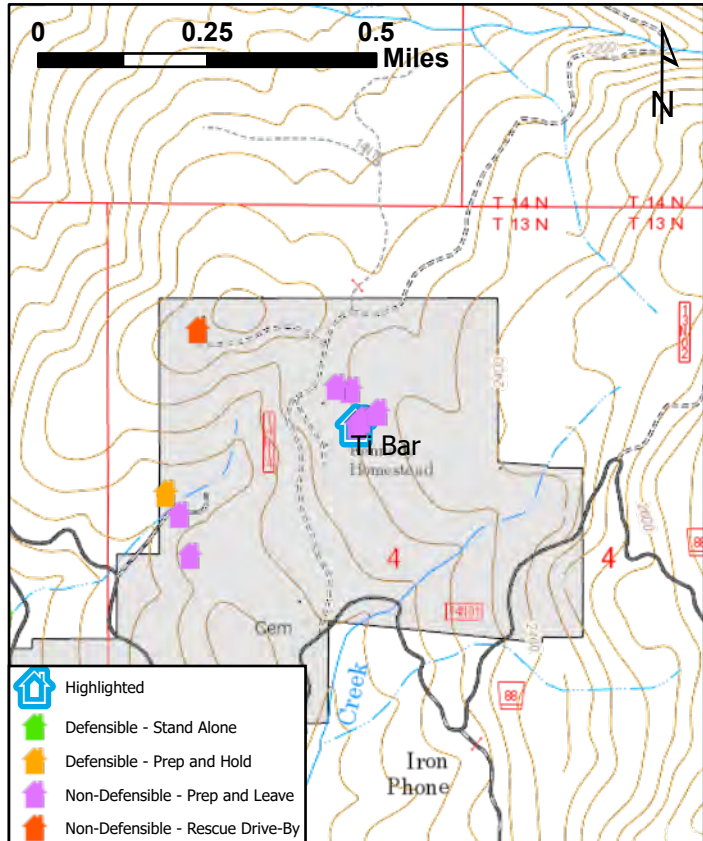
**Resources Needed to Protect Structure:** 1 type 3/4 engine crew sprinkler kit, pumpkin, pump kit

## INSPECTION INFORMATION

**Collected By:** Richard Long  
**Collected Date/Time:** 8/12/2021 7:14:00 PM

## TRIAGE CATEGORY

**Non-Defensible, Prep and Leave**



# McCash Fire Structure Triage Assessment

CASRF000651  
August 18, 2021



## LOCATION INFORMATION

**Area:** Ti Bar Road  
**Address:** 3904 Carter Creek Rd  
**Assigned Structure Number:** 121  
**Type of Structure:** Outbuilding  
**Primary Structures:** 1  
**Outbuildings:** 6  
**Is the building Occupied?:** No  
**Coordinates (DDM):** 41° 33.008' N, 123° 30.348' W

## ACCESS

**Access to Site:** T3/4 Engine  
**Describe Access:** Gravel/dirt road multiple turn around

## STRUCTURE DETAILS

**Roof Material:** Combination of fire resistant and combustible  
**Siding Material:** Wood or open sided  
**Electrical Power:** No  
**Gas to Structure:** No  
**Comments:** Chicken coop up hill from primary structures.

**Safety Zone(s):** No safety zone(s) in area  
**Comm With ICP:** Yes  
**Water Supply:** No reliable water source nearby  
**Fuel Type:** Grass and shrub, hardwood litter  
**Defensible Space:** Less than 30 ft treated  
**Hazards:** Fuel loading

## MITIGATION

**Mitigation Time (in hours):** 1  
**Mitigation Description:** Clear adjacent fuel plum sprinkler

## FIRESCOPE Tactics:

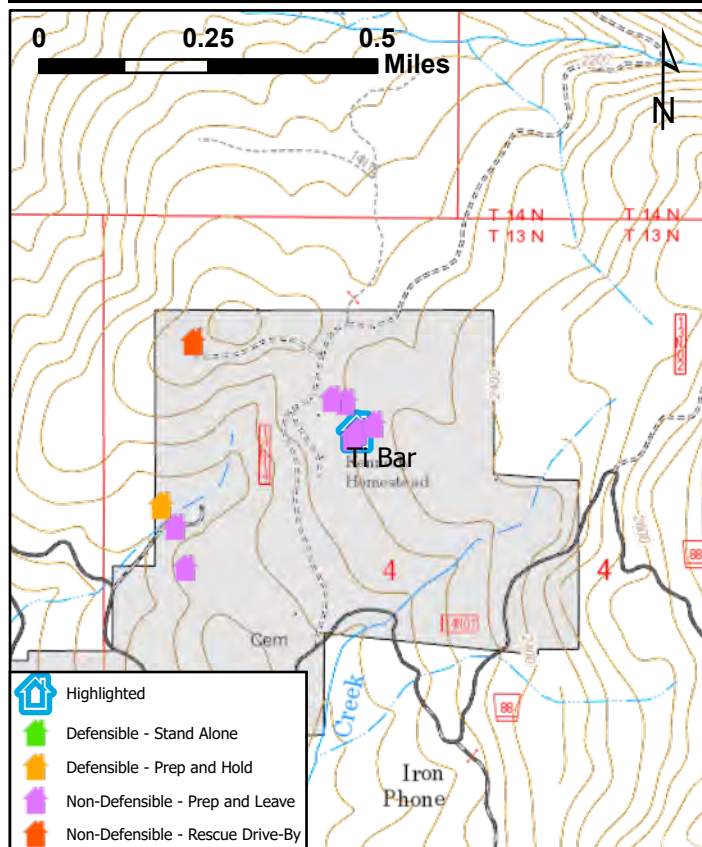
**Resources Needed to Protect Structure:** 1 type 3/4 engine

## INSPECTION INFORMATION

**Collected By:** Richard Long  
**Collected Date/Time:** 8/12/2021 7:28:00 PM

## TRIAGE CATEGORY

**Non-Defensible, Prep and Leave**



# McCash Fire Structure Triage Assessment

CASRF000651  
August 18, 2021



## LOCATION INFORMATION

**Area:** Ti Bar Road  
**Address:** 3904 Carter Creek Rd  
**Assigned Structure Number:** 122  
**Type of Structure:** Outbuilding  
**Primary Structures:** 1  
**Outbuildings:** 6  
**Is the building Occupied?:** No  
**Coordinates (DDM):** 41° 33.017' N, 123° 30.321' W

## ACCESS

**Access to Site:** T3/4 Engine  
**Describe Access:** Gravel road multiple turnarounds

## STRUCTURE DETAILS

**Roof Material:** Noncombustible or not applicable  
**Siding Material:** Not applicable  
**Electrical Power:** Yes  
**Gas to Structure:** No  
**Comments:** Solar array

**Safety Zone(s):** No safety zone(s) in area  
**Comm With ICP:** Yes  
**Water Supply:** No reliable water source nearby  
**Fuel Type:** Grass and shrub, hardwood litter  
**Defensible Space:** Less than 30 ft treated  
**Hazards:** Adjacent fuel

## MITIGATION

**Mitigation Time (in hours):** 1  
**Mitigation Description:** Remove fuel and debris

## FIRESCOPE Tactics:

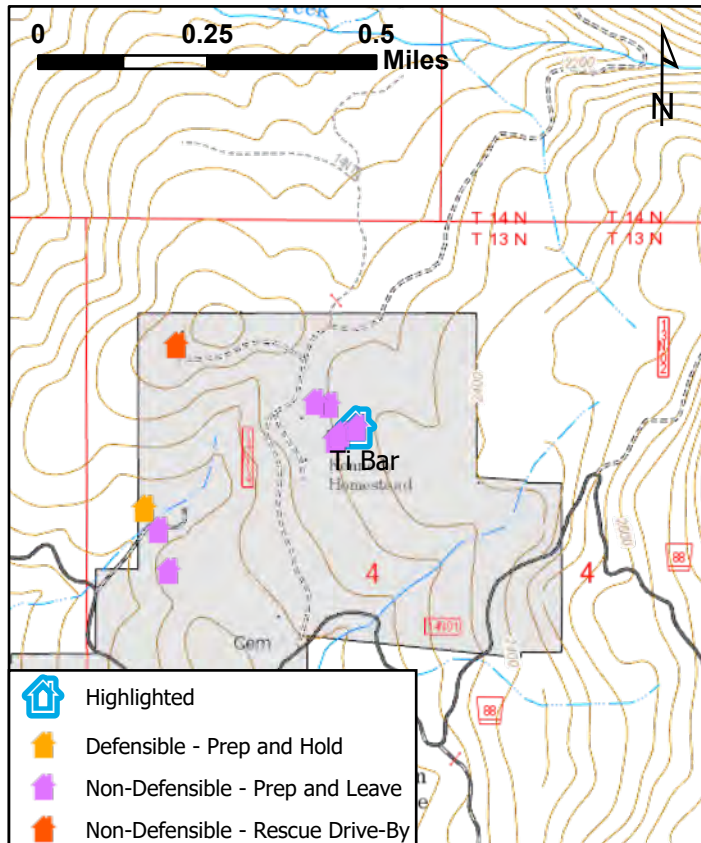
**Resources Needed to Protect Structure:** I type 3/4 engine crew

## INSPECTION INFORMATION

**Collected By:** Richard Long  
**Collected Date/Time:** 8/12/2021 7:41:00 PM

## TRIAGE CATEGORY

**Non-Defensible, Prep and Leave**



# McCash Fire Structure Triage Assessment

CASRF000651  
August 18, 2021



## LOCATION INFORMATION

**Area:** Ti Bar Road  
**Address:** 3904 Carter Creek Rd  
**Assigned Structure Number:** 123  
**Type of Structure:** Outbuilding  
**Primary Structures:** 1  
**Outbuildings:** 6  
**Is the building Occupied?:** No  
**Coordinates (DDM):** 41° 33.049' N, 123° 30.393' W

## ACCESS

**Access to Site:** T3/4 Engine  
**Describe Access:** Gravel road multiple turnarounds

## STRUCTURE DETAILS

**Roof Material:** Combination of fire resistant and combustible  
**Siding Material:** Wood or open sided  
**Electrical Power:** No  
**Gas to Structure:** No  
**Comments:** Large open barn down hill from primary structure

**Safety Zone(s):** No safety zone(s) in area  
**Comm With ICP:** Yes  
**Water Supply:** No reliable water source nearby  
**Fuel Type:** Shrub or timber  
**Defensible Space:** Less than 30 ft treated  
**Hazards:** Debris and contents of structure flammable

## MITIGATION

**Mitigation Time (in hours):** 1  
**Mitigation Description:** Reduce fuel load, handling, sprinkler

## FIRESCOPE Tactics:

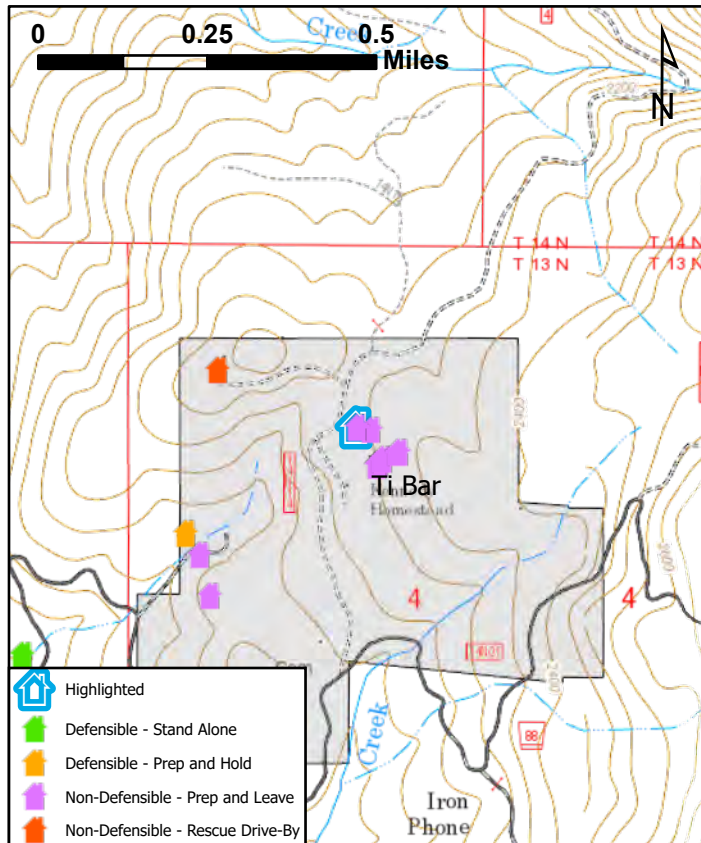
**Resources Needed to Protect Structure:** 1 Type 3/4 engine, pumpkin, pump kit and sprinkler kit

## INSPECTION INFORMATION

**Collected By:** Richard Long  
**Collected Date/Time:** 8/12/2021 7:50:00 PM

## TRIAGE CATEGORY

**Non-Defensible, Prep and Leave**









# McCash Fire Structure Triage Assessment

CASRF000651  
August 18, 2021



## LOCATION INFORMATION

**Area:** Ti Bar Road  
**Address:** 2033(cabin) Carter Creek Road  
**Assigned Structure Number:** 126  
**Type of Structure:** Residential  
**Primary Structures:** 1  
**Outbuildings:**  
**Is the building Occupied?:** Yes  
**Coordinates (DDM):** 41° 32.622' N, 123° 31.099' W

## ACCESS

**Access to Site:** T6 Engine  
**Describe Access:** Narrow gravel road good turnaround

## STRUCTURE DETAILS

**Roof Material:** Noncombustible or not applicable  
**Siding Material:** Wood or open sided  
**Electrical Power:** Yes  
**Gas to Structure:** Yes  
**Comments:** Residence

**Safety Zone(s):** No safety zone(s) in area  
**Comm With ICP:** Yes  
**Water Supply:** No reliable water source nearby  
**Fuel Type:** Shrub or timber  
**Defensible Space:** No defensible space  
**Hazards:**

## MITIGATION

**Mitigation Time (in hours):** 3  
**Mitigation Description:** Brush out drive and parking area, set sprinklers, set up pumpkin, set mark 3

## FIRESCOPE Tactics:

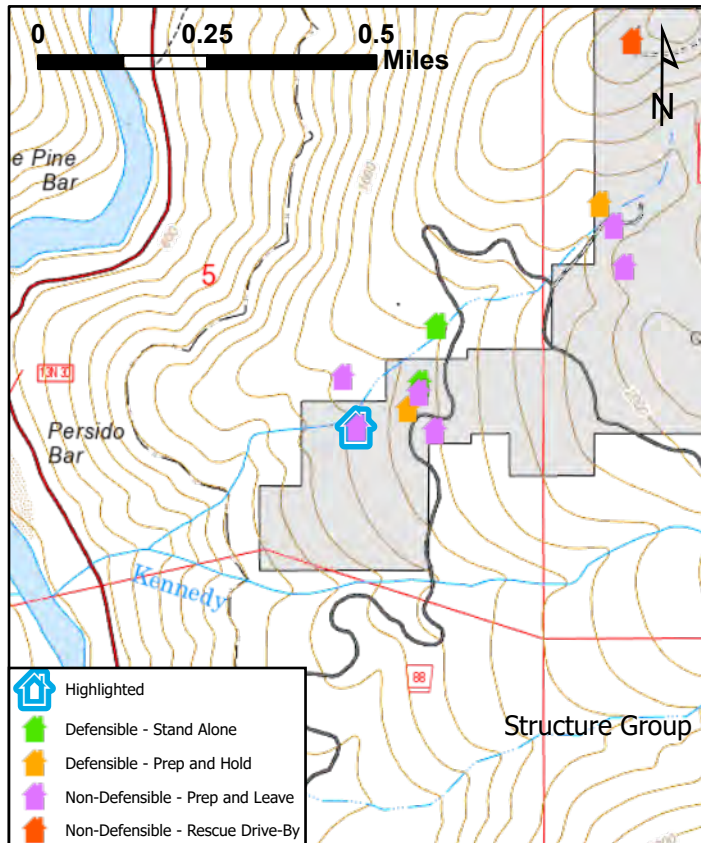
**Resources Needed to Protect Structure:** 1 type 6 engine crew, sprinkler kit, pumpkin, mark 3

## INSPECTION INFORMATION

**Collected By:** Richard Long  
**Collected Date/Time:** 8/12/2021 10:42:00 PM

## TRIAGE CATEGORY

**Non-Defensible, Prep and Leave**



# McCash Fire Structure Triage Assessment

CASRF000651  
August 18, 2021



## LOCATION INFORMATION

**Area:** Ti Bar Road  
**Address:** 2033 Carter Creek Road  
**Assigned Structure Number:** 127  
**Type of Structure:** Residential  
**Primary Structures:** 1  
**Outbuildings:** 1  
**Is the building Occupied?:** Yes  
**Coordinates (DDM):** 41° 32.686' N, 123° 31.123' W

## ACCESS

**Access to Site:** T6 Engine  
**Describe Access:** Narrow gravel road small turnaround

## STRUCTURE DETAILS

**Roof Material:** Noncombustible or not applicable  
**Siding Material:** Wood or open sided  
**Electrical Power:** Yes  
**Gas to Structure:** Yes  
**Comments:**

**Safety Zone(s):** No safety zone(s) in area  
**Comm With ICP:** Unknown  
**Water Supply:** No reliable water source nearby  
**Fuel Type:** Shrub or timber  
**Defensible Space:** Less than 30 ft treated  
**Hazards:** LP between house and garage

## MITIGATION

**Mitigation Time (in hours):** 5  
**Mitigation Description:** Brush back around buildings and dig 200 feet of line. Put out sprinklers on deck and around house

## FIRESCOPE Tactics:

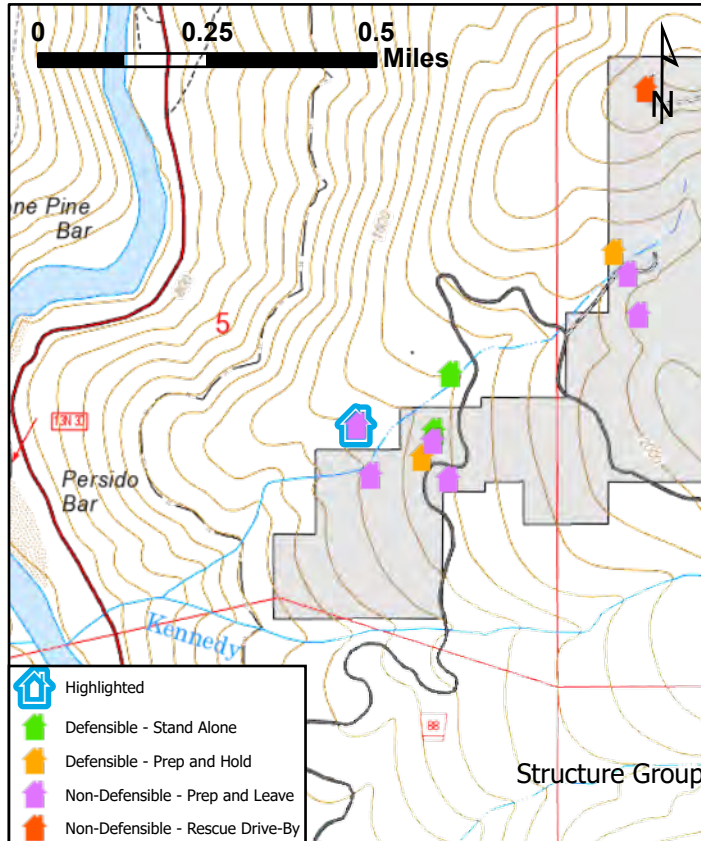
**Resources Needed to Protect Structure:** Type 6 engine, sprinkler kit, pumpkin, mark 3

## INSPECTION INFORMATION

**Collected By:** Richard Long  
**Collected Date/Time:** 8/12/2021 11:11:00 PM

## TRIAGE CATEGORY

**Non-Defensible, Prep and Leave**



# McCash Fire Structure Triage Assessment

CASRF000651  
August 18, 2021



## LOCATION INFORMATION

**Area:** Ti Bar Road  
**Address:** 2117 Carter Creek Rd  
**Assigned Structure Number:** 128  
**Type of Structure:** Residential  
**Primary Structures:** 1  
**Outbuildings:** 1  
**Is the building Occupied?:** Yes  
**Coordinates (DDM):** 41° 32.667' N, 123° 30.992' W

## ACCESS

**Access to Site:** T6 Engine  
**Describe Access:** Narrow gravel with tight turnaround

## STRUCTURE DETAILS

**Roof Material:** Noncombustible or not applicable  
**Siding Material:** Wood or open sided  
**Electrical Power:** Yes  
**Gas to Structure:** Yes  
**Comments:** Some green defensible space running sprinklers

**Safety Zone(s):** Potential safety zone(s) in area  
**Comm With ICP:** Yes  
**Water Supply:** Pressurized hydrant(s) or fixed sprinkler system  
**Fuel Type:** Shrub or timber  
**Defensible Space:** Less than 30 ft treated  
**Hazards:** LP tank behind house

## MITIGATION

**Mitigation Time (in hours):** 4  
**Mitigation Description:** Brush back around house and gravel parking area dig 100 ft of line

## FIRESCOPE Tactics:

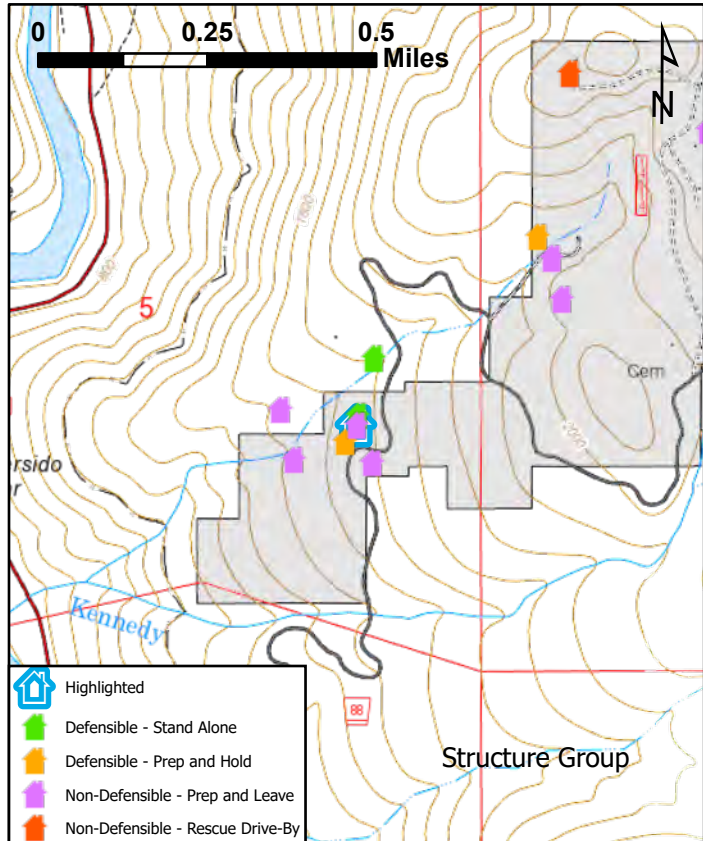
**Resources Needed to Protect Structure:** Hand crew, type 6 engine crew to set pumpkin and sprinklers, 3 sprinkler kits, one pumpkin, one mark 3

## INSPECTION INFORMATION

**Collected By:** Richard Long  
**Collected Date/Time:** 8/12/2021 11:28:00 PM

## TRIAGE CATEGORY

**Non-Defensible, Prep and Leave**



# McCash Fire Structure Triage Assessment

CASRF000651  
August 18, 2021



## LOCATION INFORMATION

**Area:** Ti Bar Road  
**Address:** Lchaim Carter Creek Rd  
**Assigned Structure Number:** 129  
**Type of Structure:** Residential  
**Primary Structures:** 1  
**Outbuildings:** 3  
**Is the building Occupied?:** No  
**Coordinates (DDM):** 41° 32.618' N, 123° 30.965' W

## ACCESS

**Access to Site:** T3/4 Engine  
**Describe Access:** Paved road to drive, good turn around

## STRUCTURE DETAILS

**Roof Material:** Noncombustible or not applicable  
**Siding Material:** Wood or open sided  
**Electrical Power:** No  
**Gas to Structure:** Yes  
**Comments:**

**Safety Zone(s):** No safety zone(s) in area  
**Comm With ICP:** Yes  
**Water Supply:** Limited or dependent on electricity  
**Fuel Type:** Shrub or timber  
**Defensible Space:** No defensible space  
**Hazards:** LP tank to the right of drive and one by outbuilding

## MITIGATION

**Mitigation Time (in hours):** 3  
**Mitigation Description:** Move debris and staked materials near structures, 200 foot hand line, plumb sprinklers pond for water source directly behind primary residents

## FIRESCOPE Tactics:

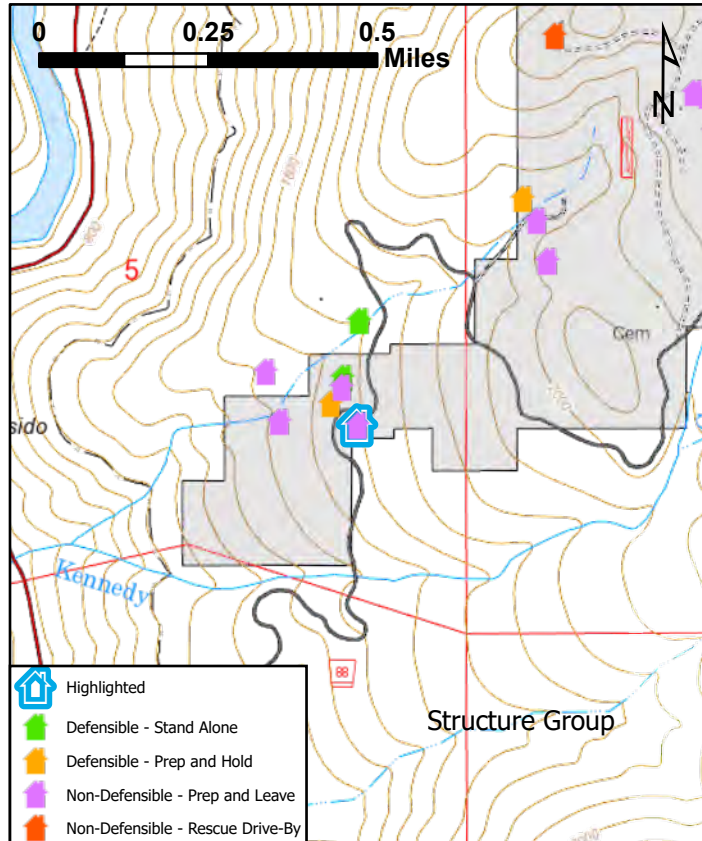
**Resources Needed to Protect Structure:** 1 engine crew, one sprinkler kit, one mark 3

## INSPECTION INFORMATION

**Collected By:** Richard Long  
**Collected Date/Time:** 8/13/2021 12:07:00 AM

## TRIAGE CATEGORY

**Non-Defensible, Prep and Leave**



# McCash Fire Structure Triage Assessment

CASRF000651  
August 18, 2021



## LOCATION INFORMATION

**Area:** Ti Bar Road  
**Address:** 88428 Hwy 96  
**Assigned Structure Number:** 130  
**Type of Structure:** Residential  
**Primary Structures:** 1  
**Outbuildings:** 2  
**Is the building Occupied?:** Yes  
**Coordinates (DDM):** 41° 31.495' N, 123° 31.593' W

## ACCESS

**Access to Site:** T3/4 Engine  
**Describe Access:** Gravel drive 100 ft off Hwy 96

## STRUCTURE DETAILS

**Roof Material:** Combustible or no roof  
**Siding Material:** Wood or open sided  
**Electrical Power:** Yes  
**Gas to Structure:** Yes  
**Comments:** Neighbors above not friendly per resident

**Safety Zone(s):** No safety zone(s) in area  
**Comm With ICP:** Yes  
**Water Supply:** No reliable water source nearby  
**Fuel Type:** Grass and shrub, hardwood litter  
**Defensible Space:** No defensible space  
**Hazards:** Small hazmat less than 5 gallon containers, general trash and debris,

## MITIGATION

**Mitigation Time (in hours):** 5  
**Mitigation Description:** Brushing, clean up trash and debris

## FIRESCOPE Tactics:

**Resources Needed to Protect Structure:** T-3, sprinkler kit, pumpkin, pump kit, hose

## INSPECTION INFORMATION

**Collected By:** Richard Long  
**Collected Date/Time:** 8/13/2021 6:34:00 PM

## TRIAGE CATEGORY

**Non-Defensible, Prep and Leave**

