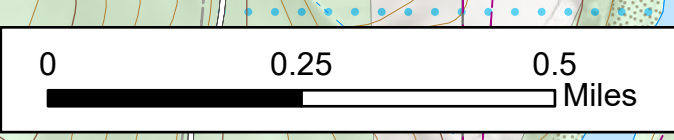




Structures Group
Ti Bar Road
 McCash
 CA-SRF-000651
 08/18/2021 Day
 3,253 acres at 08/16/2021 19:08

<p>Structure Triage IRPG pg 14+15</p> <ul style="list-style-type: none"> ■ Defensible - Stand Alone ■ Defensible - Prep and Hold ■ Non-Defensible - Prep and Leave ■ Non-Defensible - Rescue Drive-By ■ Unknown 	<p>Event Group - All Layers</p> <ul style="list-style-type: none"> ● Label Point ● Helispot ■ Drop Point ⚠ Value at Risk ● Other Ⓜ Gate 	<ul style="list-style-type: none"> ⚡ Fire Station ⚖ Bridge Ⓜ Water Source <p>Fuels Activities</p> <ul style="list-style-type: none"> --- Fireline 2018 --- Fire History 2017-2020
--	---	---







SWA IMT 3 8/17/2021 Acres from IR
North American 1983 Datum. LatLong Grid