








Public Information Map

McCash
 CA-SRF-000651
 08/20/2021 Day

11,171 acres

-  Wildfire Daily Fire Perimeter
-  Closure
-  2000 to 2005
-  2006 to 2010
-  2011 to 2015
-  2016 to 2020

SOUTHWEST AREA



INCIDENT
MANAGEMENT TEAM 3

