

McCash Fire Structure Triage Assessment

CASRF000651
August 20, 2021



LOCATION INFORMATION

Area: Cottage Grove
Address:
Assigned Structure Number: 144
Type of Structure: Residential
Primary Structures:
Outbuildings:
Is the building Occupied?: Yes
Coordinates (DDM): 41° 39.774' N, 123° 26.714' W

ACCESS

Access to Site: T6 Engine
Describe Access: Narrow 2 track road

STRUCTURE DETAILS

Roof Material:
Siding Material:
Electrical Power: Unknown
Gas to Structure: Unknown
Comments: Locked gate .5 miles from DP 74 on 15n17y.

Safety Zone(s): No safety zone(s) in area
Comm With ICP: Yes
Water Supply: No reliable water source nearby
Fuel Type: Shrub or timber
Defensible Space: No defensible space
Hazards: Unknown materials mid slope residence.

MITIGATION

Mitigation Time (in hours):
Mitigation Description:

FIRESCOPE Tactics: Tactical Patrol

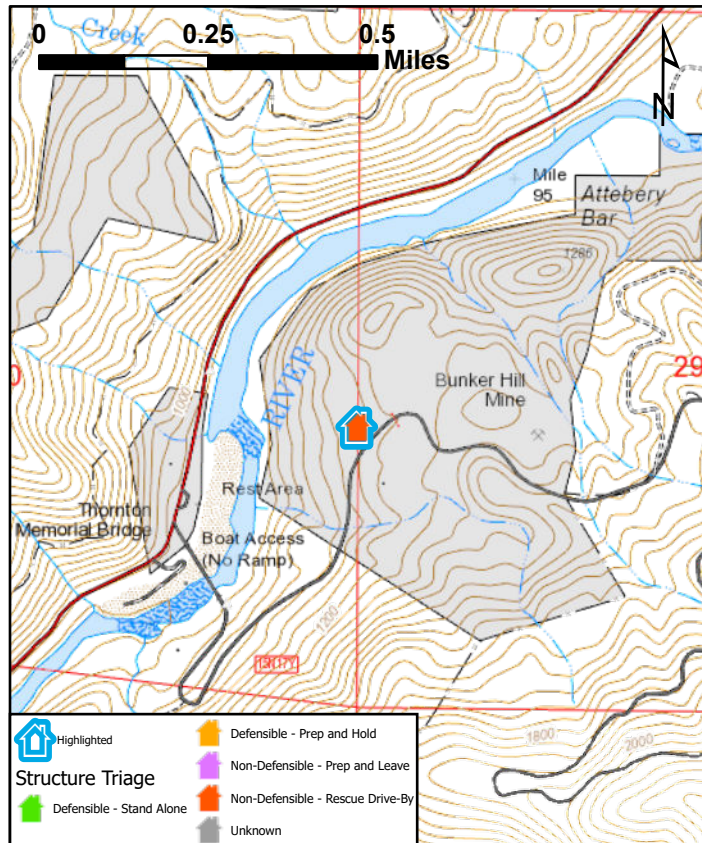


Resources Needed to Protect Structure:

INSPECTION INFORMATION

Collected By: Travis Thompson
Collected Date/Time: 8/18/2021 7:58:15 PM

TRIAGE CATEGORY

Non-Defensible, Rescue, Drive By



McCash Fire Structure Triage Assessment

CASRF000651
August 20, 2021



LOCATION INFORMATION

Area: Cottage Grove
Address:
Assigned Structure Number: 145
Type of Structure: Residential
Primary Structures: 1
Outbuildings: 2
Is the building Occupied?: Unknown
Coordinates (DDM): 41° 37.345' N, 123° 28.082' W

ACCESS

Access to Site: T6 Engine
Describe Access: Off highway 96 to the north. Narrow sloped road. Closed canopy mixed hard woods and conifers/pine

STRUCTURE DETAILS

Roof Material: Combustible or no roof
Siding Material: Wood or open sided
Electrical Power: Unknown
Gas to Structure: Unknown
Comments: Not defensible

Safety Zone(s): No safety zone(s) in area
Comm With ICP: Yes
Water Supply: No reliable water source nearby
Fuel Type: Shrub or timber
Defensible Space: No defensible space
Hazards: Tight closed area 1 way ingress/egress. Ink won propane bottles and septics.

MITIGATION

Mitigation Time (in hours): 16
Mitigation Description: Complete prep

FIRESCOPE Tactics: Tactical Patrol

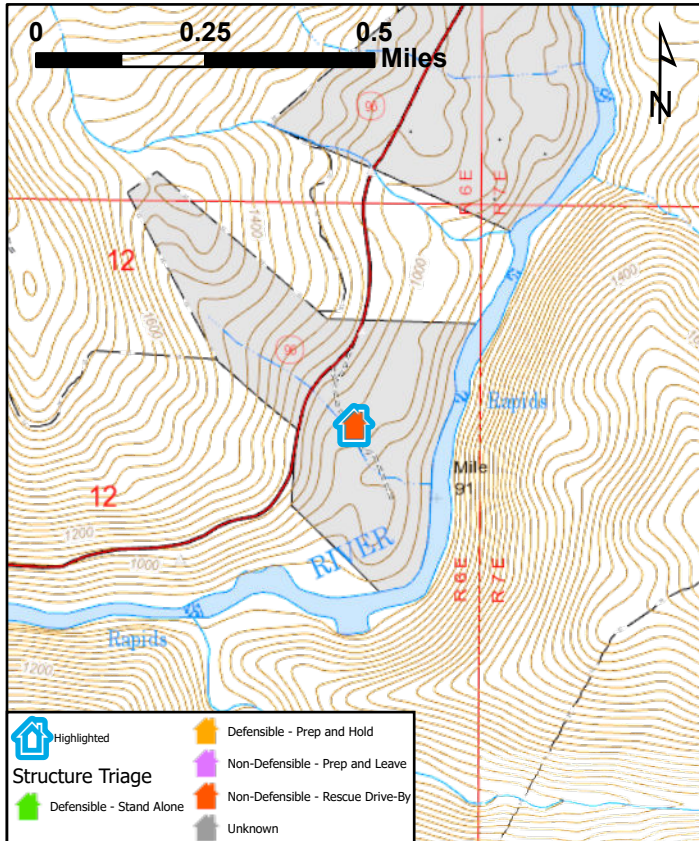
Resources Needed to Protect Structure: Not needed.

INSPECTION INFORMATION

Collected By: Travis Thompson
Collected Date/Time: 8/18/2021 7:37:13 PM

TRIAGE CATEGORY

Non-Defensible, Rescue, Drive By



McCash Fire Structure Triage Assessment

CASRF000651
August 20, 2021



LOCATION INFORMATION

Area: Cottage Grove
Address:
Assigned Structure Number: 146
Type of Structure: Residential
Primary Structures: 2
Outbuildings: 4
Is the building Occupied?: Yes
Coordinates (DDM): 41° 36.406' N, 123° 30.116' W

ACCESS

Access to Site: T3/4 Engine
Describe Access: Highway 96 marker 23.12 property on both sides of highway

STRUCTURE DETAILS

Roof Material: Combination of fire resistant and combustible
Siding Material: Wood or open sided
Electrical Power: No
Gas to Structure: Unknown
Comments: Closed canopy on structures. Resident name Kathy Harvey. No phone or power. Outbuilding are old with mix of open sides

Safety Zone(s): No safety zone(s) in area
Comm With ICP: Yes
Water Supply: Reliable water source nearby
Fuel Type: Shrub or timber
Defensible Space: No defensible space
Hazards: Highway old out builders bottom of canyon next to the Klamath river

MITIGATION

Mitigation Time (in hours): 8
Mitigation Description: Prep along river and property

FIRESCOPE Tactics: Tactical Patrol

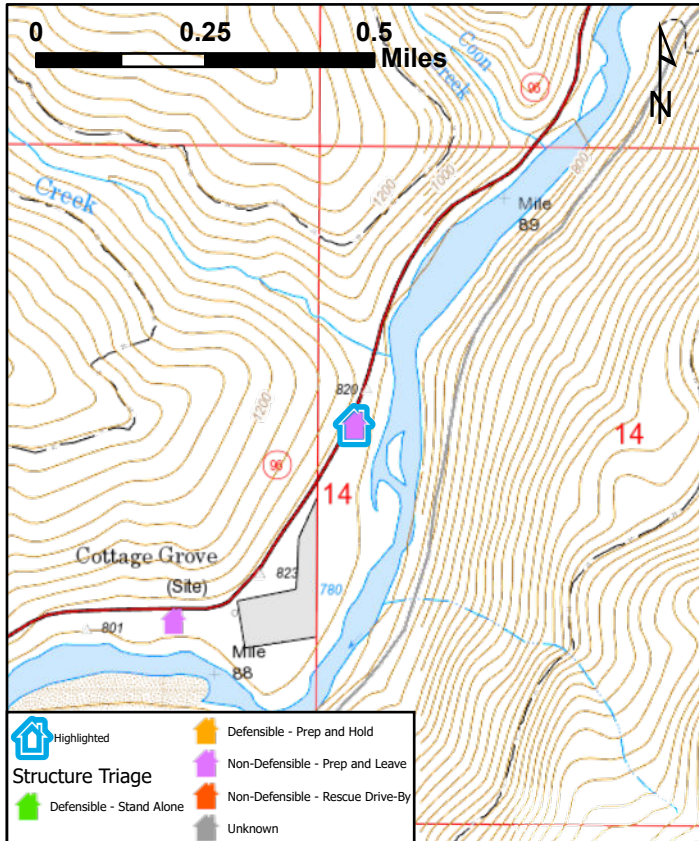
Resources Needed to Protect Structure: 2 type 3 engines. Best practice would be prep below house along river. problems will be embers into building from north side

INSPECTION INFORMATION

Collected By: Travis Thompson
Collected Date/Time: 8/18/2021 7:19:03 PM

TRIAGE CATEGORY

Non-Defensible, Prep and Leave



McCash Fire Structure Triage Assessment

CASRF000651
August 20, 2021



LOCATION INFORMATION

Area: Cottage Grove
Address:
Assigned Structure Number: 147
Type of Structure: Other
Primary Structures: 0
Outbuildings: 2
Is the building Occupied?: No
Coordinates (DDM): 41° 36.153' N, 123° 30.423' W

ACCESS

Access to Site: T3/4 Engine
Describe Access: Off highway 96. Locked gated with sign for paradise point

STRUCTURE DETAILS

Roof Material: Combination of fire resistant and combustible
Siding Material: Wood or open sided
Electrical Power: No
Gas to Structure: Unknown
Comments: No primary residents used more for camping

Safety Zone(s): No safety zone(s) in area
Comm With ICP: Yes
Water Supply: Reliable water source nearby
Fuel Type: Shrub or timber
Defensible Space: 30 ft treated
Hazards: Open outbuildings able to catch embers outdoor showers 5 ports johns

MITIGATION

Mitigation Time (in hours):
Mitigation Description:

FIRESCOPE Tactics: Check and Go

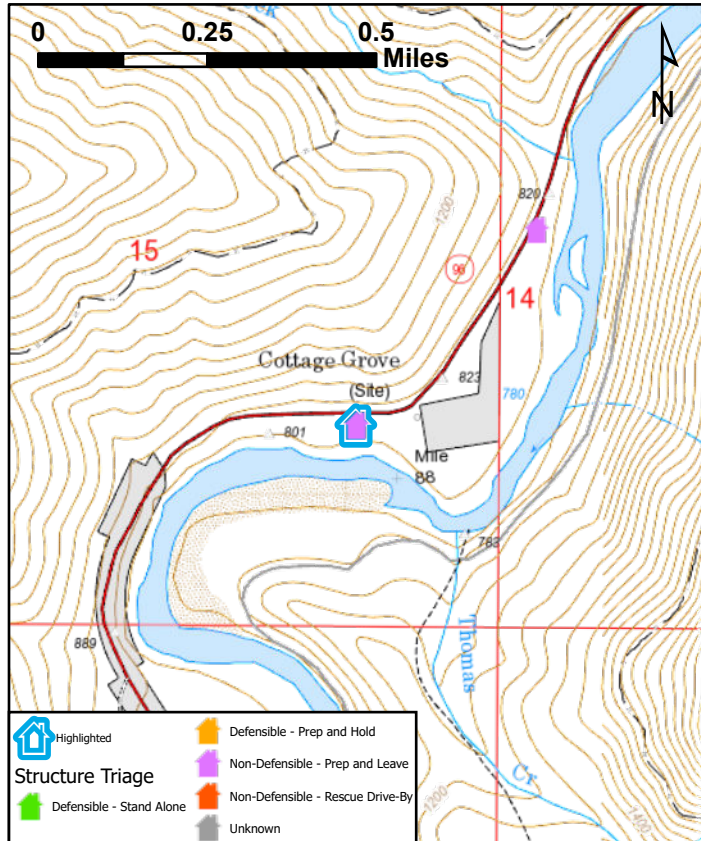
Resources Needed to Protect Structure:

INSPECTION INFORMATION

Collected By: Travis Thompson
Collected Date/Time: 8/18/2021 6:47:21 PM

TRIAGE CATEGORY

Non-Defensible, Prep and Leave



McCash Fire Structure Triage Assessment

CASRF000651
August 20, 2021



LOCATION INFORMATION

Area: Cottage Grove
Address:
Assigned Structure Number: 148
Type of Structure: Residential
Primary Structures:
Outbuildings:
Is the building Occupied?: Unknown
Coordinates (DDM): 41° 37.974' N, 123° 27.851' W

ACCESS

Access to Site: Handcrew
Describe Access: Highway 96 north side of road

STRUCTURE DETAILS

Roof Material:
Siding Material:
Electrical Power: Unknown
Gas to Structure: Unknown
Comments:

Safety Zone(s): No safety zone(s) in area
Comm With ICP: Yes
Water Supply:
Fuel Type: Shrub or timber
Defensible Space: No defensible space
Hazards: Unknown on all below. Residents seem to be present. Didn't want to find a deep hole! Access in is over 1/4 mile to residents.

MITIGATION

Mitigation Time (in hours):
Mitigation Description:

FIRESCOPE Tactics: Tactical Patrol

Resources Needed to Protect Structure:

INSPECTION INFORMATION

Collected By: Travis Thompson
Collected Date/Time: 8/18/2021 7:46:06 PM

TRIAGE CATEGORY

Non-Defensible, Rescue, Drive By

