

McCash Fire Structure Triage Assessment

CASRF000651
August 23, 2021



LOCATION INFORMATION

Area: Cottage Grove
Address:
Assigned Structure Number: 144
Type of Structure: Residential
Primary Structures:
Outbuildings:
Is the building Occupied?: Yes
Coordinates (DDM): 41° 39.773' N, 123° 26.713' W

ACCESS

Access to Site: T6 Engine
Describe Access: Narrow 2 track road

STRUCTURE DETAILS

Roof Material:
Siding Material:
Electrical Power: Unknown
Gas to Structure: Unknown
Comments: Locked gate .5 miles from DP 74 on 15n17y.

Safety Zone(s): No safety zone(s) in area
Comm With ICP: Yes
Water Supply: No reliable water source nearby
Fuel Type: Shrub or timber
Defensible Space: No defensible space
Hazards: Unknown materials mid slope residence.

MITIGATION

Mitigation Time (in hours):
Mitigation Description:

FIRESCOPE Tactics: Tactical Patrol

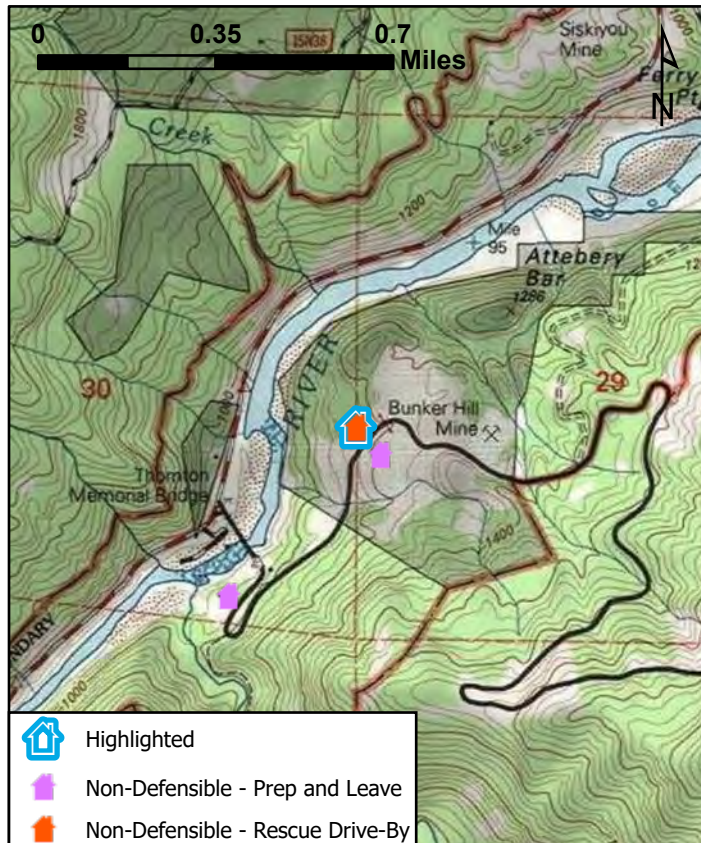

Resources Needed to Protect Structure:

INSPECTION INFORMATION

Collected By: Travis Thompson
Collected Date/Time: 8/18/2021 7:58:15 PM

TRIAGE CATEGORY

Non-Defensible, Rescue, Drive By



McCash Fire Structure Triage Assessment

CASRF000651
August 23, 2021



LOCATION INFORMATION

Area: Cottage Grove
Address:
Assigned Structure Number: 145
Type of Structure: Residential
Primary Structures: 1
Outbuildings: 2
Is the building Occupied?: Unknown
Coordinates (DDM): 41° 37.345' N, 123° 28.082' W

ACCESS

Access to Site: T6 Engine
Describe Access: Off highway 96 to the north. Narrow sloped road. Closed canopy mixed hard woods and conifers/pine

STRUCTURE DETAILS

Roof Material: Combustible or no roof
Siding Material: Wood or open sided
Electrical Power: Unknown
Gas to Structure: Unknown
Comments: Not defensible

Safety Zone(s): No safety zone(s) in area
Comm With ICP: Yes
Water Supply: No reliable water source nearby
Fuel Type: Shrub or timber
Defensible Space: No defensible space
Hazards: Tight closed area 1 way ingress/egress. Ink won propane bottles and septics.

MITIGATION

Mitigation Time (in hours): 16
Mitigation Description: Complete prep

FIRESCOPE Tactics: Tactical Patrol

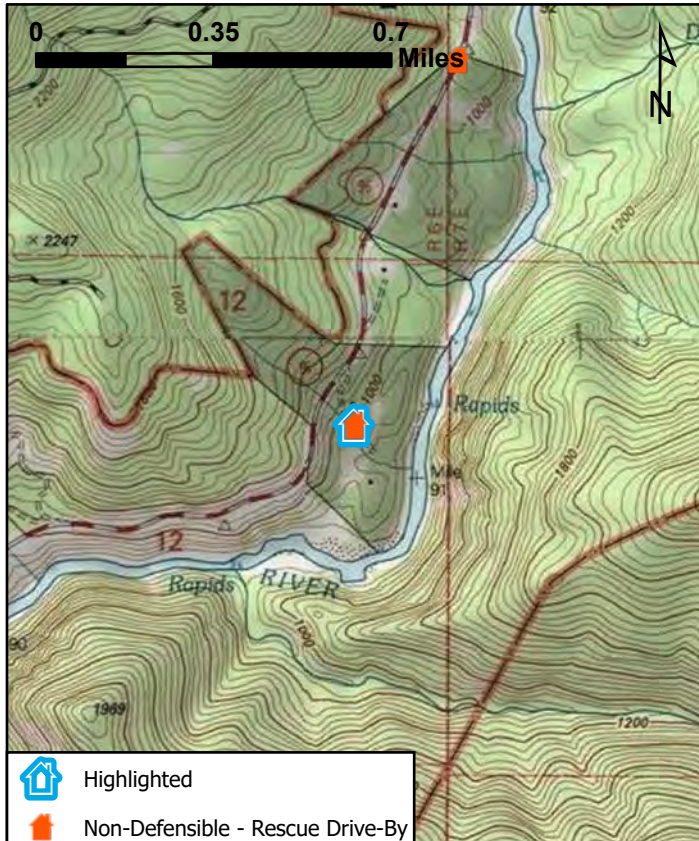
Resources Needed to Protect Structure: Not needed.

INSPECTION INFORMATION

Collected By: Travis Thompson
Collected Date/Time: 8/18/2021 7:37:13 PM

TRIAGE CATEGORY

Non-Defensible, Rescue, Drive By



McCash Fire Structure Triage Assessment

CASRF000651
August 23, 2021



LOCATION INFORMATION

Area: Cottage Grove
Address:
Assigned Structure Number: 146
Type of Structure: Residential
Primary Structures: 2
Outbuildings: 4
Is the building Occupied?: Yes
Coordinates (DDM): 41° 36.406' N, 123° 30.116' W

ACCESS

Access to Site: T3/4 Engine
Describe Access: Highway 96 marker 23.12 property on both sides of highway

STRUCTURE DETAILS

Roof Material: Combination of fire resistant and combustible
Siding Material: Wood or open sided
Electrical Power: No
Gas to Structure: Unknown
Comments: Closed canopy on structures. Resident name Kathy Harvey. No phone or power. Outbuilding are old with mix of open sides and wood construction. Numerous old vehicles on both sides of the highway.

Safety Zone(s): No safety zone(s) in area
Comm With ICP: Yes
Water Supply: Reliable water source nearby
Fuel Type: Shrub or timber
Defensible Space: No defensible space
Hazards: Highway old out builders bottom of canyon next to the Klamath river

MITIGATION

Mitigation Time (in hours): 8
Mitigation Description: Prep along river and property

FIRESCOPE Tactics: Tactical Patrol

Resources Needed to Protect Structure: 2 type 3 engines. Best practice would be prep below house along river. problems will be embers into building from north side of canyon.

INSPECTION INFORMATION

Collected By: Travis Thompson
Collected Date/Time: 8/18/2021 7:19:03 PM

TRIAGE CATEGORY

Non-Defensible, Prep and Leave



McCash Fire Structure Triage Assessment

CASRF000651
August 23, 2021



LOCATION INFORMATION

Area: Cottage Grove
Address:
Assigned Structure Number: 147
Type of Structure: Other
Primary Structures: 0
Outbuildings: 2
Is the building Occupied?: No
Coordinates (DDM): 41° 36.153' N, 123° 30.423' W

ACCESS

Access to Site: T3/4 Engine
Describe Access: Off highway 96. Locked gated with sign for paradise point

STRUCTURE DETAILS

Roof Material: Combination of fire resistant and combustible
Siding Material: Wood or open sided
Electrical Power: No
Gas to Structure: Unknown
Comments: No primary residents used more for camping

Safety Zone(s): No safety zone(s) in area
Comm With ICP: Yes
Water Supply: Reliable water source nearby
Fuel Type: Shrub or timber
Defensible Space: 30 ft treated
Hazards: Open outbuildings able to catch embers outdoor showers 5 ports johns

MITIGATION

Mitigation Time (in hours):
Mitigation Description:

FIRESCOPE Tactics: Check and Go

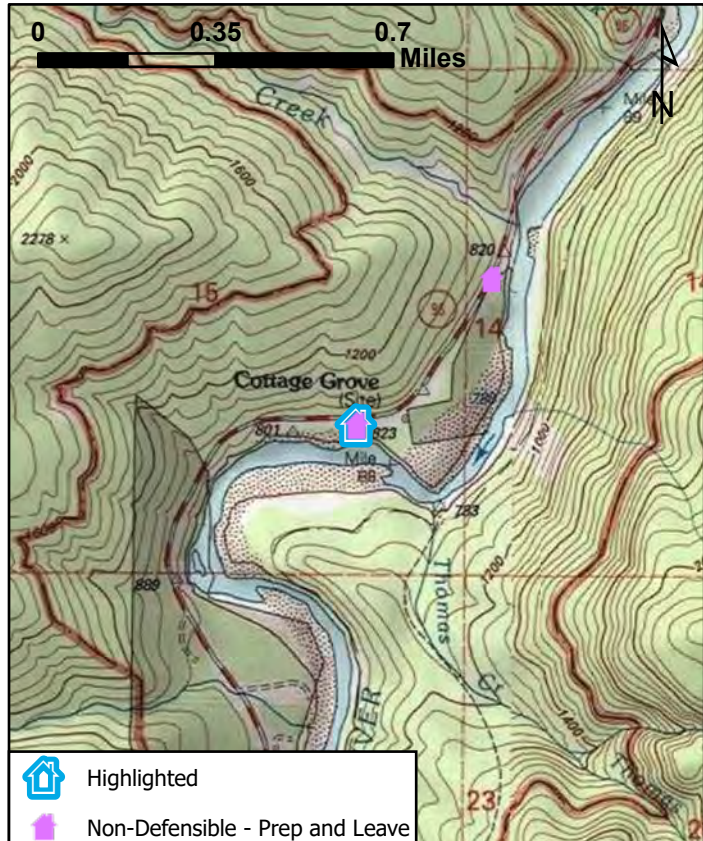
Resources Needed to Protect Structure:

INSPECTION INFORMATION

Collected By: Travis Thompson
Collected Date/Time: 8/18/2021 6:47:21 PM

TRIAGE CATEGORY

Non-Defensible, Prep and Leave



McCash Fire Structure Triage Assessment

CASRF000651
August 23, 2021



LOCATION INFORMATION

Area: Cottage Grove
Address:
Assigned Structure Number: 148
Type of Structure: Residential
Primary Structures:
Outbuildings:
Is the building Occupied?: Unknown
Coordinates (DDM): 41° 37.974' N, 123° 27.851' W

ACCESS

Access to Site: Handcrew
Describe Access: Highway 96 north side of road

STRUCTURE DETAILS

Roof Material:
Siding Material:
Electrical Power: Unknown
Gas to Structure: Unknown
Comments:

Safety Zone(s): No safety zone(s) in area
Comm With ICP: Yes
Water Supply:
Fuel Type: Shrub or timber
Defensible Space: No defensible space
Hazards: Unknown on all below. Residents seem to be present. Didn't want to find a deep hole! Access in is over 1/4 mile to residents.

MITIGATION

Mitigation Time (in hours):
Mitigation Description:

FIRESCOPE Tactics: Tactical Patrol


Resources Needed to Protect Structure:

INSPECTION INFORMATION

Collected By: Travis Thompson
Collected Date/Time: 8/18/2021 7:46:06 PM

TRIAGE CATEGORY

Non-Defensible, Rescue, Drive By



McCash Fire Structure Triage Assessment

CASRF000651
August 23, 2021



LOCATION INFORMATION

Area: Cottage Grove
Address:
Assigned Structure Number: 193
Type of Structure: Residential
Primary Structures: 2
Outbuildings:
Is the building Occupied?: No
Coordinates (DDM): 41° 39.483' N, 123° 27.003' W

ACCESS

Access to Site: T3/4 Engine
Describe Access: Access off the 15n17y

STRUCTURE DETAILS

Roof Material: Combination of fire resistant and combustible
Siding Material: Wood or open sided
Electrical Power: No
Gas to Structure: No
Comments: Historic mining buildings. Metal roof. No windows or doors on either building. Main bunk house structure is open on the underside also exposed wood underneath. Building will need hand prep with hose lay and sprinklers. Structure rap will also be needed to close windows and door entry's.

Safety Zone(s): No safety zone(s) in area
Comm With ICP: Yes
Water Supply: No reliable water source nearby
Fuel Type: Shrub or timber
Defensible Space: Less than 30 ft treated
Hazards: The building it's self. No road access. Walk in from 15n17y 100 yards.

MITIGATION

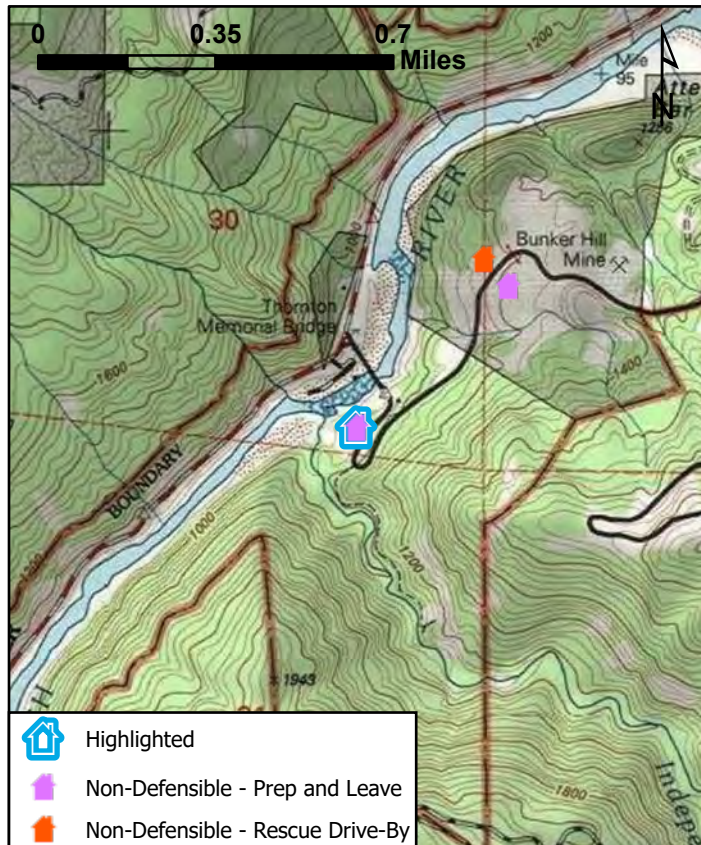
Mitigation Time (in hours): 6
Mitigation Description: Main bunk house structure is open on the underside also exposed wood underneath. Building will need hand prep with hose lay and sprinklers. No water at site best option will be a fold a tank with pump. Structure wrap will also be needed to close windows and door entry's. Smaller
Resources Needed to Protect Structure: 1 engine to start pump and leave.

INSPECTION INFORMATION

Collected By: Travis Thompson
Collected Date/Time: 8/21/2021 7:43:04 PM

TRIAGE CATEGORY

Non-Defensible, Prep and Leave



McCash Fire Structure Triage Assessment

CASRF000651
August 23, 2021



LOCATION INFORMATION

Area: Cottage Grove
Address:
Assigned Structure Number: 194
Type of Structure: Residential
Primary Structures: 3
Outbuildings:
Is the building Occupied?: Unknown
Coordinates (DDM): 41° 39.726' N, 123° 26.657' W

ACCESS

Access to Site: T6 Engine
Describe Access: Access off 15n17y road east side, Just before caltrans rock pit. Road is a dirt two track to buildings.

STRUCTURE DETAILS

Roof Material: Combination of fire resistant and combustible
Siding Material: Vinyl
Electrical Power: Unknown
Gas to Structure: Unknown
Comments: 1 truck camper, 1 travel trailer and 1 house, house is metal siding and roof but is open on some sides with exposed insulation. It appears that all three could be separate residence. None would be primary residence. Shared mining claim? Road in is good 2 track with turn around for type 6 at the end. Some space has been cleared around

Safety Zone(s): No safety zone(s) in area
Comm With ICP: Yes
Water Supply: No reliable water source nearby
Fuel Type: Shrub or timber
Defensible Space: 30 ft treated
Hazards: Unknown septic, propane tanks.

MITIGATION

Mitigation Time (in hours): 2
Mitigation Description: Minimal prep around buildings saw work brush dragging. Fold a tank with house lay and pump. Also could be burned around and held by engine in right situation.

Resources Needed to Protect Structure: 1 type 3 or 6

INSPECTION INFORMATION

Collected By: Travis Thompson
Collected Date/Time: 8/21/2021 8:07:24 PM

TRIAGE CATEGORY

Non-Defensible, Prep and Leave

