
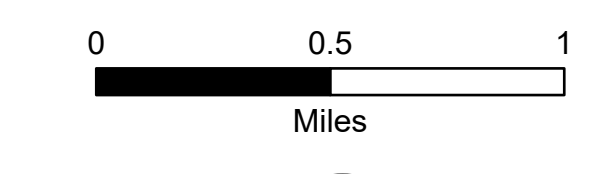
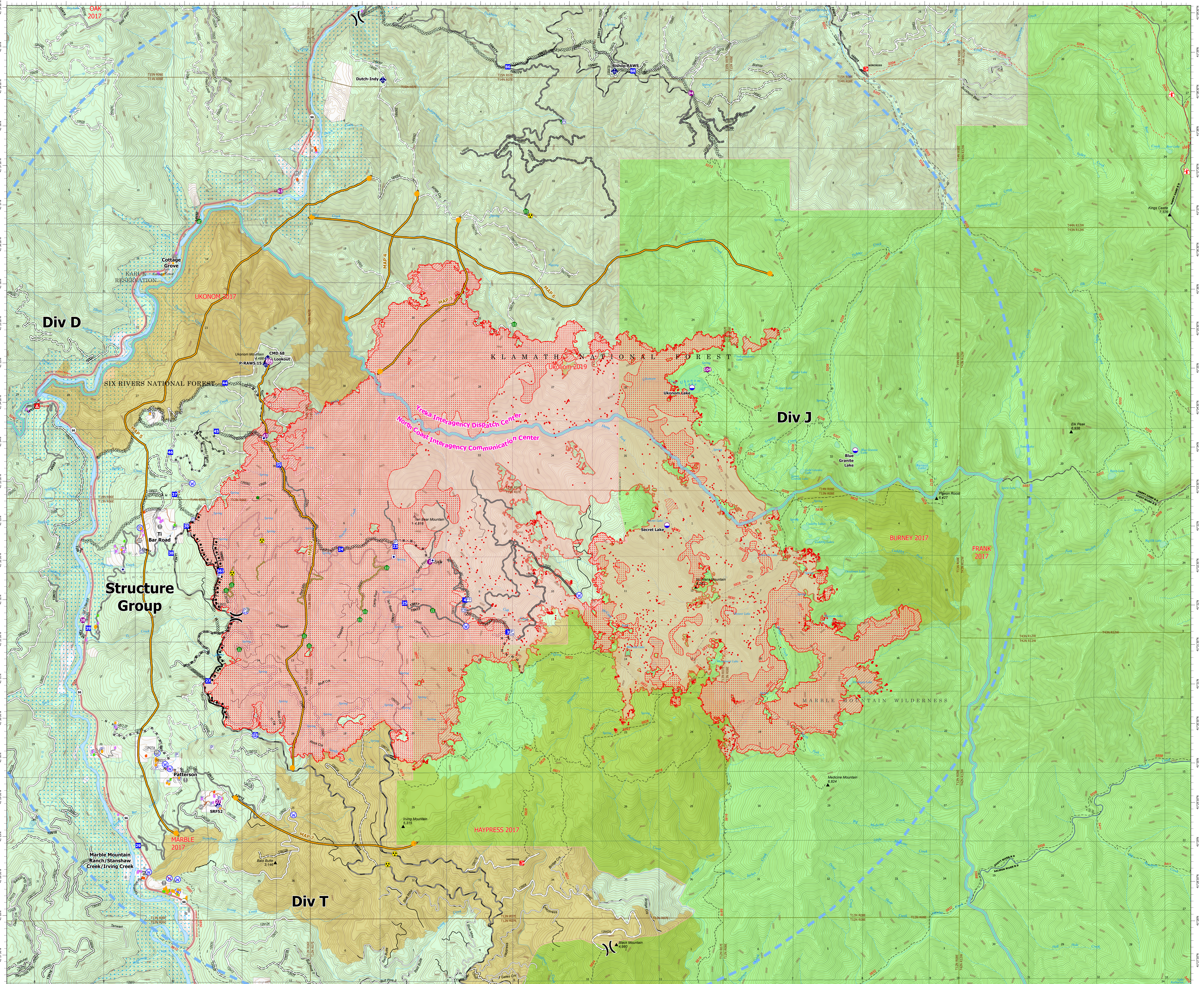


Operations
Div J
 McCash
 CA-SRF-000651
 Aug 26, 2021
 25,748 acres
 as of 08/25/2021, 1827 Hrs
 Day Shift



- Dispatch Boundary
- Heat Perimeter
- Intense Heat
- Scattered Heat
- Isolated Heat Sources
- Structure Triage**
- Defensible - Stand Alone
- Defensible - Prep and Hold
- Non-Defensible - Prep and Leave
- Non-Defensible - Rescue Drive-By
- Unknown
- Accountable Property**
- Other Property
- Pump
- Water Tank
- Air Operations**
- Aerial Hazard
- Dip Site
- Helispot
- Assignment Breaks**
- Division Break
- Logistics**
- Drop Point
- Lookout
- Reference**
- Value at Risk
- Gate
- Fire Station
- Bridge
- Repair**
- Water Development or Draft Site
- Stream Crossing
- Road Repair
- Repair Point
- Communications**
- Mobile Weather Unit
- Repeater
- Safety**
- Hazard
- Water**
- Water Source
- Restricted Water Source
- Completed Burnout
- Completed Dozer Line
- Completed Hand Line
- Completed Road as Line
- Planned Dozer Line
- Planned Hand Line
- Planned Mixed Construction Line
- Planned Road as Line
- Access or Improved Road
- Repair Line
- Route
- Temporary Flight Restriction
- Management Action Point
- Campground
- Trailhead
- Trail
- National Designated Trail
- Secondary Highway
- Paved Roads
- Dirt (Not Paved)
- Paved Road
- Gravel Road
- Dirt Roads
- Unimproved Roads
- Closed Roads
- Decommissioned Roads
- Administrative FS Boundary
- Proclaimed FS Boundary
- Ranger District Boundary
- Federal Wilderness Boundary
- Fire History 2017-2020
- Wild and Scenic River
- Forest Service Land



NAD 1983 UTM Zone 10N
 Area Unit: Hrs
 8262601.058 Hrs
 ops_div1_arop_eor_2021_McCash_CASRF000651_ArPro_2_7