

Hwy 96 SG

OAK 2017


Elk Creek SG

Div J



KLAMATH NATIONAL FOREST

MARBLE MOUNTAIN WILDERNESS

Operations
Div J
McCash
CA-SRF-000651
Sept 2 2021 - Night
48,733 acres
as of 09/2/2021, 0059 Hrs



Pump	Drop Point	Road Repair	Completed Dozer Line	Isolated Heat Sources	Trailhead	Federal Wilderness Boundary	Forest Service Land
Water Tank	Hot Spot - Spot Fire	Mobile Weather Unit	Planned Mixed Construction Line	Intense Heat	Picnic Site	Lake / Pond	
Helispot	Bridge	Hazard	Access or Improved Road	Scattered Heat	Boating Site	Fire History 2017-2020	
Division Break	Stream Crossing	Water Source	Temporary Flight Restriction	Campground	Administrative FS Boundary	Wild and Scenic River	

Miles 0 0.25 0.5

NAD 1983 UTM Zone 10N
Datum: NAD 83
Scale: 1:50,000
Units: Meter

Map Date: 09/02/2021
Map Time: 0059 Hrs

Map Path: \\fs_01\lwp_a_img\2021_CASRF\000651_AmpPr_2