

Hwy 96 SG

OAK 2017

Div J

KLAMATH NATIONAL FOREST


Independence/Ferry Point

Dutch-Indy


Bishop RAWS

MARBLE MOUNTAIN WILDERNESS


Operations
Div J
McCash
CA-SRF-000651
Sept 2 2021 - Day
48,733 acres
as of 09/1/2021, 0059 Hrs



Pump	Drop Point	Road Repair	Completed Dozer Line	Intense Heat	Trailhead	Gravel Road	Administrative FS Boundary	Wild and Scenic River
Water Tank	Hot Spot - Spot Fire	Mobile Weather Unit	Planned Mixed Construction Line	Isolated Heat Sources	Picnic Site	Dirt Roads	Federal Wilderness Boundary	Forest Service Land
HeliSpot	Bridge	Hazard	Access or Improved Road	Scattered Heat	Boating Site	Unimproved Roads	Lake / Pond	Fire History 2017-2020
Division Break	Stream Crossing	Water Source	Temporary Flight Restriction	Campground	Paved Road	Closed Roads		



Mobile Maps



0 0.25 0.5
Miles

NAD 1983 UTM Zone 10N
Datum: NAD 83
Scale: 1:50,000
EPSG: 31450
Map Date: 09/01/2021
Map Author: [unreadable]