




Operations
Div J
McCash
CA-SRF-000651
Sept 4 2021 - Day
52,918 acres
as of 09/3/2021, 2223 Hrs



<ul style="list-style-type: none"> Pump Water Tank Helispot Division Break Drop Point 	<ul style="list-style-type: none"> Camp Staging Area Bridge Stream Crossing Road Repair 	<ul style="list-style-type: none"> Mobile Weather Unit Repeater Hazard Water Source Structure 	<ul style="list-style-type: none"> Completed Dozer Line Completed Mixed Construction Line Planned Mixed Construction Line Access or Improved Road Temporary Flight Restriction Contained Line Isolated Heat Sources Intense Heat 	<ul style="list-style-type: none"> Scattered Heat Aerial Retardant Avoidance Area Dispatch Boundary Ranger District Office Campground Trailhead Picnic Site Boating Site 	<ul style="list-style-type: none"> NHDFlowline Stream/River Underground Conduit Canal / Ditch Pipeline Pipeline Underground Stream/River Intermittent Lake / Pond Dirt (Not Paved) Interstate Not Paved US Route Not Paved Paved Road Gravel Road Dirt Road Unimproved Roads Closed Roads Administrative FS Boundary Federal Wilderness Boundary 	<ul style="list-style-type: none"> American Indian Reservation, BIA Fire History 2017-2020 Wild and Scenic River Forest Service Land American Indian Reservation Land
---	---	---	--	--	--	---



Mobile Maps



0 0.55 1.1
Miles

NAD 1983 UTM Zone 10N
Datum: NAD 83
Projection: UTM
Scale: 1:50000
Units: Meter

\\p13p1\p13p1_3442_McCash_CASRF000651_ArPr_2_7