






# Public Information Map McCash

9/9/2021

15% contained

69,737 acres 9/8/2021 1939

-  Contained Line
-  Wildfire Perimeter
-  Highway 96

-  Administrative Forest Boundary
-  USFS Wilderness Area

