
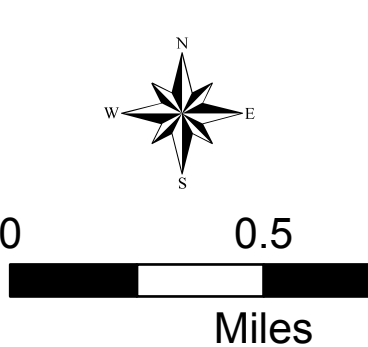



**Operations:**  
**Div N**  
 McCash  
 CA-SRF-000651  
 Sept 21 2021  
 88,946 acres  
 as of 9/20/2021, 1231 Hrs



- Helispot
- Check Point
- Dip Site
- ⌘ Division Break
- ⌘ Branch Break
- Drop Point
- ⌘ Staging Area
- ⌘ Lookout
- Hot Spot - Spot Fire
- Value at Risk
- Other
- Bridge
- ⬆ Structure Wrap
- ⬆ Resource Location
- ⬆ Culvert
- ⬆ Mobile Weather Unit
- ⚠ Hazard
- ⚠ Restricted Water Source
- Structure
- ⌘ Completed Dozer Line
- H Completed Hand Line
- M Completed Mixed Construction Line
- R Completed Road as Line
- M Planned Mixed Construction Line
- S Planned Secondary Line
- Access or Improved Road
- Other
- Retardant Drop
- Contained Line
- Aerial Retardant Avoidance Area



0 0.5 Miles



Mobile Maps  
 1983 UTM Zone 18N  
 900000, 382000