




Operations:
Div N
 McCash
 CA-SRF-000651
 Sept 21 2021
 88,946 acres
 as of 9/20/2021, 1231 Hrs



- | | | | | | | | |
|------------------|-----------------|------------------------|-----------------------|---------------------------|-------------------------------------|---------------------------|------------------|
| ● Helispot | ┌┐ Branch Break | ⊙ Hot Spot - Spot Fire | ⬮ Structure Wrap | ⚠ Hazard | H Completed Hand Line | S Planned Secondary Line | ▬ Contained Line |
| ⊙ Check Point | ⬮ Drop Point | ⊙ Value at Risk | ⬮ Resource Location | ⚠ Restricted Water Source | M Completed Mixed Construction Line | ▬ Access or Improved Road | ▬ Other |
| ⊙ Dip Site | ⬮ Staging Area | ⊙ Other | ⬮ Culvert | ⚠ Structure | R Completed Road as Line | ▬ Other | ▬ Retardant Drop |
| ⊙ Division Break | ⬮ Lookout | ⊙ Bridge | ⬮ Mobile Weather Unit | ⚠ Completed Dozer Line | M Planned Mixed Construction Line | ▬ Retardant Drop | |



0 0.5
Miles



Mobile Maps
 1983 UTM Zone 18N
 900000, 382184