
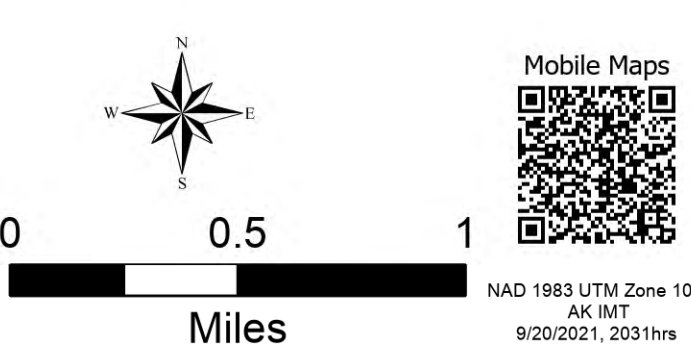



Operations:
Div Q
 McCash
 CA-SRF-000651
 Sept 21 2021
 88,946 acres
 as of 9/20/2021, 1231 Hrs



- | | | | | | | |
|------------------|-----------------|------------------|-----------------------|----------------------------|-------------------------------------|-----------------------------------|
| ● Helispot | ⚠ Lookout | ⚙ Bridge | 📶 Mobile Weather Unit | ⊗ Completed Dozer Line | M - Planned Mixed Construction Line | 🔴 Retardant Drop |
| ⊙ Dip Site | ⚠ Value at Risk | 🔧 Structure Wrap | 📶 Repeater | H - Completed Hand Line | 🛣 Access or Improved Road | ⬛ Contained Line |
| ⌋ Division Break | ⚠ Other | 🔧 Repair Point | ⚠ Hazard | R - Completed Road as Line | 🟡 Highlighted Feature | 🚫 Aerial Retardant Avoidance Area |
| ⌋ Branch Break | 📍 Landmark | 🔧 Dozer Push | 💧 Water Source | ⬜ Planned Burnout | ⬜ Other | |
| ⬛ Drop Point | ⚠ Gate | 🔧 Culvert | 🏠 Structure | H - Planned Hand Line | 🟡 Repair Line | |



0 0.5 1 Miles



Mobile Maps
 NAD 1983 UTM Zone 18N
 EPSG:3147
 900200, 381100