
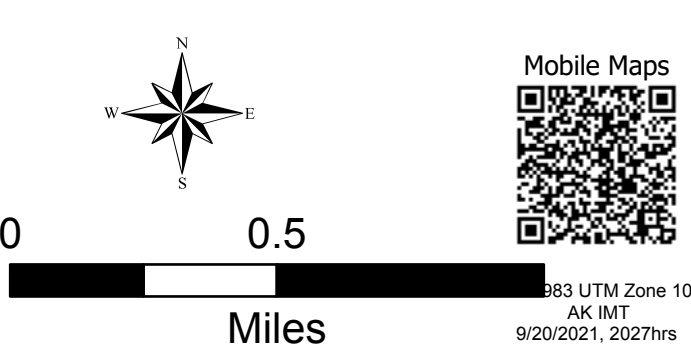



Operations:
Div T
 McCash
 CA-SRF-000651
 Sept 21 2021
 88,946 acres
 as of 9/20/2021, 12:31 Hrs



- | | | | | | | | |
|------------------|-----------------|------------------|-----------------------|---------------------------|-----------------------------------|---------------------------|-----------------------------------|
| ● Helispot | ● Value at Risk | ● Bridge | ● Culvert | ● Restricted Water Source | R Completed Road as Line | — Access or Improved Road | ▭ Aerial Retardant Avoidance Area |
| ⌘ Division Break | ● Other | ● Structure Wrap | ● Mobile Weather Unit | ● Water Source | — Planned Burnout | ● Highlighted Feature | |
| ● Drop Point | ● Landmark | ● Repair Point | ● Hazard | ● Completed Dozer Line | H Planned Hand Line | — Other | |
| ● Lookout | ● Gate | ● Dozer Push | ● | ● Completed Hand Line | M Planned Mixed Construction Line | — Contained Line | |



0 0.5 Miles



Mobile Maps
 © 2021 UTM Zone 18N
 900000, 360784