




Operations:
Div T
 McCash
 CA-SRF-000651
 Sept 21 2021
 88,946 acres
 as of 9/20/2021, 1231 Hrs



- | | | | | | | |
|------------------|-----------------|------------------|-----------------------|---------------------------|-----------------------------------|-----------------------------------|
| ● Hellspot | ● Value at Risk | ● Bridge | ● Culvert | ● Restricted Water Source | R Completed Road as Line | — Access or Improved Road |
| ⌘ Division Break | ● Other | ● Structure Wrap | ● Mobile Weather Unit | ● Drop Point | — Planned Burnout | — Highlighted Feature |
| ■ Lookout | ● Landmark | ● Repair Point | ● Hazard | ■ Structure | — Planned Hand Line | — Other |
| ■ Gate | ● Gate | ● Dozer Push | ● Water Source | ⊗ Completed Dozer Line | M Planned Mixed Construction Line | — Contained Line |
| | | | | H Completed Hand Line | | ■ Aerial Retardant Avoidance Area |



0 0.5
Miles



Mobile Maps
 © 2021 UTM Zone 18N
 900200130274