
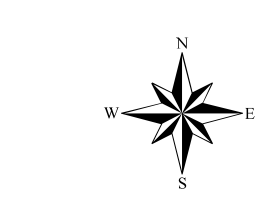



Operations:
Branch X
 McCash
 CA-SRF-000651
 Sept 24, 2021
 92,579 acres
 as of 9/23/2021, 1708 Hrs



- | | | | | | | | |
|---|---|---|--|---|---|---|--|
| <ul style="list-style-type: none"> ● Helispot ⊗ Aerial Hazard ⊗ Airstrip or Airport ⊗ Check Point ⊗ Dip Site | <ul style="list-style-type: none"> ⊕ Helibase ⌵ Division Break ⌵ Branch Break ⊕ Lookout ⊕ Gate ⊕ Bridge ⊕ Mobile Weather Unit ⊕ Internet Access ⊕ Repeater | <ul style="list-style-type: none"> ⊕ Staging Area ⊕ Lookout ⊕ Gate ⊕ Bridge ⊕ Mobile Weather Unit ⊕ Internet Access ⊕ Repeater | <ul style="list-style-type: none"> ⊕ Hazard ⊕ Water Source ⊕ Restricted Water Source ⊕ Structure ⊕ Completed Dozer Line | <ul style="list-style-type: none"> ⊕ Completed Hand Line ⊕ Completed Mixed Construction Line ⊕ Completed Road as Line ⊕ Planned Dozer Line ⊕ Planned Hand Line | <ul style="list-style-type: none"> ⊕ Planned Mixed Construction Line ⊕ Planned Road as Line ⊕ Planned Secondary Line ⊕ Access or Improved Road ⊕ Pacific Crest Trail | <ul style="list-style-type: none"> ⊕ Other ⊕ Retardant Drop ⊕ Fire Edge ⊕ Contained Line ⊕ Wildfire Daily Fire Perimeter | <ul style="list-style-type: none"> ⊕ Aerial Retardant Avoidance Area ⊕ Coho Presence |
|---|---|---|--|---|---|---|--|



0 0.5 1
Miles



Mobile Maps
 NAD 1983 UTM Zone 18N
 920000, 6110000