
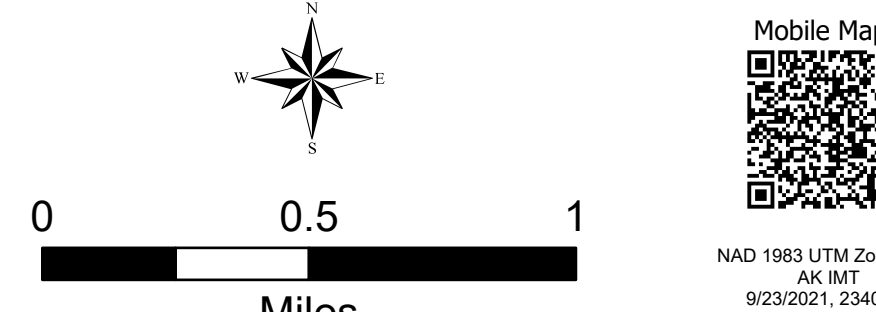



Operations:
Div T
 McCash
 CA-SRF-000651
 Sept 24, 2021
 92,579 acres
 as of 9/23/2021, 1708 Hrs



● Helispot	📍 Lookout	⊙ Gate	☠ Hazard	⊗ Completed Dozer Line	H Planned Hand Line	⚡ Aerial Hazard	🚒 Aerial Retardant Avoidance Area
📍 Dip Site	📍 Value at Risk	📍 Bridge	🚰 Water Source	H Completed Hand Line	M Planned Mixed Construction Line	🔴 Fire Edge	🟡 Coho Presence
↔ Division Break	📍 Other	📍 Mobile Weather Unit	🚫 Restricted Water Source	R Completed Road as Line	— Access or Improved Road	⬛ Contained Line	
📍 Drop Point	📍 Landmark	📍 Internet Access	🏠 Structure	— Planned Burnout	— Other	🔴 Wildfire Daily Fire Perimeter	



0 0.5 1 Miles



Mobile Maps
 NAD 1983 UTM Zone 18N
 903200, 234000