




Operations: Branch X
 McCash
 CA-SRF-000651
 Sept 29, 2021
 93,244 acres
 as of 9/26/2021, 1945 Hrs



- | | | | | | | |
|---|--|---|---|--|--|---|
| <ul style="list-style-type: none"> ● Helispot ⊗ Aerial Hazard ⊗ Airstrip or Airport ⊗ Check Point ⊗ Dip Site | <ul style="list-style-type: none"> ⌋ Division Break ⌋ Branch Break ⊗ Value at Risk ● Other ⊗ Gate ⊗ Bridge | <ul style="list-style-type: none"> ⊗ Lookout ⊗ Mobile Weather Unit ⊗ Internet Access ⊗ Repeater ⊗ Hazard ⊗ Water Source | <ul style="list-style-type: none"> ⊗ Restricted Water Source ⊗ Completed Dozer Line ⊗ Completed Hand Line ⊗ Completed Mixed Construction Line | <ul style="list-style-type: none"> R - Completed Road as Line ⊗ Planned Dozer Line H - Planned Hand Line M - Planned Mixed Construction Line S - Planned Secondary Line | <ul style="list-style-type: none"> — Access or Improved Road ● Pacific Crest Trail — Other ⊗ Aerial Hazard ⊗ Retardant Drop | <ul style="list-style-type: none"> — Fire Edge — Contained Line ⊗ Aerial Retardant Avoidance Area — Coho Presence |
|---|--|---|---|--|--|---|



0 0.5 1
Miles



Mobile Maps
 NAD 1983 UTM Zone 18N
 908000, 6110000
 908000, 6110000