



*****TRAVEL TIME FROM ORLEANS ICP*****						
Name	Complete Address	LAT: DD MM MMM' N	LONG: DD MM MMM' W	Travel Time	Phone	Level of Care
K'maw Medical Center	535 Airport Rd Healy, CA 99548	41° 02.511' N	123° 39.877' W	N/A	(530) 625-4261	NO
Orleans Medical Clinic	535 Airport Rd Orleans, CA 99556	41° 18.957' N	123° 32.838' W	N/A	(530) 627-3452	NO
Mad River Community Hospital	3800 Jones Rd Arcata, CA 95521	40° 53.771' N	124° 05.478' W	25 Min	(707) 826-8264	YES
Asante Rogue Regional Medical Center	2825 Barnett Rd Medford, OR 97504	42° 18.885' N	122° 49.842' W	50 Min	(541) 789-7132	YES
Fairchild Medical Center	44 Bruce St Yreka, CA 96097	41° 43.161' N	122° 38.742' W	35 Min	(530) 842-4121	YES
Providence St. Joseph Hospital	2700 Dobson St Eureka, CA 95901	40° 47.644' N	124° 06.541' W	30 Min	(707) 269-4250	YES
Mercy Medical Center Redding	2175 Rosaline Ave Redding, CA 96001	40° 34.294' N	122° 23.748' W	45 Min	(530) 225-7200	YES
Legacy Emanuel Medical Center	2801 N. Garbathen Ave Portland, OR 97227	45° 32.505' N	122° 40.181' W	3 Hrs	(503) 413-4121	YES
UC Davis Medical Center	2315 Stockton Blvd Sacramento, CA 95817	38° 33.288' N	121° 27.349' W	2 Hrs	(916) 370-6576	YES

Segment Name	Label	Length (Miles)
13N11 Rd to DP 46		2
DP-29 to DP 27		5.6
DP-36 to DP-45		5.4
DP-361 to DP-39		5.3
DP-38 to DP 27		3
DP-39 to Happy Camp		25.9
DP-39 to Orleans		29
DP-74 to DP-88		8.1
DP-88 to Happy Camp		17

FC Point Type	Label	Latitude WGS84 DDM	Longitude WGS84 DDM
Airstrip or Airport	Happy Camp Airport	41° 47.380' N	123° 23.501' W
Helispot	1	41° 32.511' N	123° 25.811' W
Helispot	104	41° 34.962' N	123° 21.145' W
Helispot	141	41° 25.735' N	123° 27.221' W
Helispot	143	41° 23.910' N	123° 29.951' W
Helispot	149	41° 18.557' N	123° 33.158' W
Helispot	155	41° 25.672' N	123° 22.846' W
Helispot	191	41° 45.834' N	123° 20.640' W
Helispot	193	41° 45.433' N	123° 19.178' W
Helispot	199	41° 47.324' N	123° 14.565' W
Helispot	211	41° 41.563' N	123° 15.671' W
Helispot	217	41° 39.512' N	123° 13.913' W
Helispot	231	41° 33.750' N	123° 11.991' W
Helispot	27	41° 29.458' N	123° 29.358' W
Helispot	38	41° 31.747' N	123° 31.656' W
Helispot	43	41° 34.098' N	123° 28.594' W
Helispot	63	41° 37.197' N	123° 28.369' W
Helispot	75	41° 40.300' N	123° 25.971' W
Helispot	76	41° 40.027' N	123° 27.859' W
Helispot	78	41° 43.810' N	123° 25.778' W
Helispot	94	41° 38.475' N	123° 21.421' W
Helispot	95	41° 38.661' N	123° 18.504' W
Helispot	97	41° 39.745' N	123° 19.344' W
Helispot	Happy Camp Helispot	41° 47.470' N	123° 23.141' W

Medical Air Transportation
McCASH
 CA-SRF-000651
 Sept 29, 2021

93,244 acres as of 9/26/2021, 1945 Hrs

- Air Operations**
- Airstrip or Airport
 - Check Point
 - Helispot
- Assignment Breaks**
- Division Break
 - Branch Break
- Logistics**
- Incident Command Post
 - Drop Point
- Other Symbols**
- Camp
 - Staging Area
 - Communications
 - Mobile Weather Unit
 - Internet Access
 - Repeater
 - Safety
 - Hazard
 - Wildfire Daily Fire Perimeter



- Roads**
- Runway
 - Primary Highway
 - Secondary Highway
 - Paved Roads
 - Dirt (Not Paved)
 - Gravel Road
 - Unimproved Roads
 - Closed Roads

- Ground Travel Time**
- 12 minutes
 - 20 minutes
 - 25 minutes
 - 30 minutes
 - 45 minutes

- Air travel distance (nautical miles) and time to Redding Airport**
- 20 - 40 NM (13-21 minutes)
 - 40 - 60 NM (21-30 minutes)
 - 60 - 80 NM (30-39 minutes)
 - 80 - 100 NM (39-49 minutes)
 - 100 - 120 NM (49-58 minutes)

- Boundaries**
- County Boundary
 - Other Designated Boundary
 - Federal Wilderness Boundary
 - Ranger District Boundary
 - Administrative FS Boundary
 - Proclaimed FS Boundary

0 1 2 3 Miles

Map Project: trans_arch_E_port_2021_McCash_CASRF000651_ArcPro_2.7