
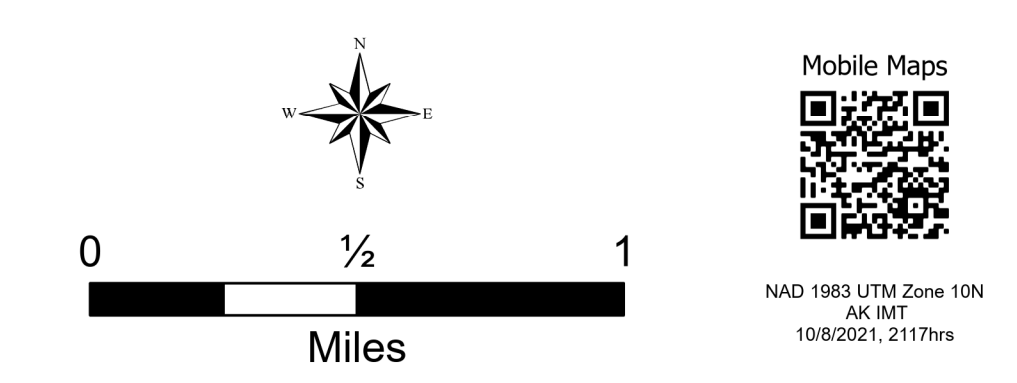



Operations:
Div T
 McCash
 CA-SRF-000651
 October 9, 2021
 94,962 acres
 as of 9/30/2021, 1915 Hrs



- | | | | | | | | |
|------------------|-----------------|------------|-----------------------|---------------------------|---------------------------|------------------|-----------------------------------|
| ● Helispot | ■ Drop Point | ● Other | ◆ Mobile Weather Unit | ⊗ Restricted Water Source | H Completed Hand Line | — Other | ▨ Wildfire Daily Fire Perimeter |
| ⊗ Aerial Hazard | ⊠ Staging Area | ○ Landmark | ◆ Internet Access | ⊗ Coho Presence | R Completed Road as Line | — Aerial Hazard | ▨ Aerial Retardant Avoidance Area |
| ⊗ Dip Site | ⊠ Lookout | ⊗ Gate | ⊗ Hazard | ⊗ Completed Dozer Line | H Planned Hand Line | — Fire Edge | ▨ Fire History |
| ⊗ Division Break | ⊗ Value at Risk | ⊗ Bridge | ⊗ Water Source | | — Access or Improved Road | — Contained Line | |



0 1/2 1
Miles



Mobile Maps
 NAD 1983 UTM Zone 10N
 108200, 31178