





# McCash

CA-SRF-000651 P5N7QM (0510)  
Friday, October 23, 2021

Public Information  
PHONE (530) 380-2152  
EMAIL [2021.MCCASH@firenet.gov](mailto:2021.MCCASH@firenet.gov)



## INCIDENT OBJECTIVES (ICS 202)

<b>1. Incident Name:</b>	<b>2. Operational Period: DAY</b>	
MCCASH	Date/Time From: 10/23/2021 0700 SAT	Date/Time To: 10/24/2021 0700 SUN
<b>3. Objective(s):</b>		
<p>Provide for firefighter and public safety by developing and implementing sound strategies and tactics that consider values, risk, resource availability, and with a high probability of success.</p> <p>Identify and provide appropriate protection to threatened improvements including businesses, homes, property, and infrastructure in and around the community of Happy Camp, and the Highway 96 corridor.</p> <p>Implement suppression repair to correct damage associated with fire suppression activities and prevent further environmental and cultural loss.</p> <p>Protect and minimize impacts to Karuk ceremonial and cultural sights, critical habitat, and the Klamath River Wild and Scenic Corridor including anadromous fish.</p> <p>Protect private and public timber values including Eco Trust Forest Management resources to the east of the fire area.</p> <p>Maintain and enhance relationships with agency partners, cooperators, stakeholders, and the public through timely and accurate information exchange.</p> <p>Implement CDC, CA-DPH, and Forest Service guidelines for COVID-19 and Infectious Disease Control through mitigations and protocols to reduce exposure for the safety of the firefighters and the communities that we serve.</p> <p>Provide an atmosphere free of discrimination, harassment, and other forms of inappropriate behavior.</p>		
<b>4. Operational Period Command Emphasis:</b>		
Keep the fire within existing control lines.		
<b>General Situational Awareness:</b>		
Steep and rugged terrain, critically dry and receptive fuel beds, active area for fire history, and drought stressed trees.		
<b>5. Site Safety Plan Required?</b> Yes <input type="checkbox"/> No <input checked="" type="checkbox"/>		
<b>Approved Site Safety Plan(s) Located</b>		
<b>6. Incident Action Plan</b> (the items checked below are included in this Incident Action Plan):		
<input checked="" type="checkbox"/> ICS 202 <input checked="" type="checkbox"/> ICS 203 <input checked="" type="checkbox"/> ICS 204 <input checked="" type="checkbox"/> ICS 205 <input checked="" type="checkbox"/> ICS 205A <input checked="" type="checkbox"/> ICS 206	<input type="checkbox"/> ICS 207 <input checked="" type="checkbox"/> ICS 208 <input type="checkbox"/> ICS 220 <input checked="" type="checkbox"/> Map/Chart <input checked="" type="checkbox"/> Weather Forecast/Tides/Currents	<b>Other Attachments:</b> <input checked="" type="checkbox"/> COVID-19 MESSAGE <input checked="" type="checkbox"/> FINANCE MESSAGE <input checked="" type="checkbox"/> REPAIR FACT SHEET <input checked="" type="checkbox"/> DEMOB LIST
<b>7. Prepared by:</b> NANCY MASTERS	<b>Position/Title:</b> PSC3	<b>Signature:</b> 
<b>8. Approved by Incident Commander:</b>	<b>Name:</b> ANDY ZINK (T)	<b>Signature:</b> 
ICS 202	IAP Page	<b>Date/Time:</b> 10/22/2021 2000



## ORGANIZATION ASSIGNMENT LIST (ICS 203)

<b>1. Incident Name:</b>		<b>2. Operational Period:</b> DAY	
MCCASH		Date/Time From: 10/23/2021 0700 SAT	Date/Time To: 10/24/2021 0700 SUN
<b>3. Incident Commander(s) and Command Staff:</b>		<b>7. Operations Section:</b>	
INCIDENT COMMANDER	BEAU BURLEY ANDY ZINK (T) / TRISTAN KIEHL (T)	OPERATIONS CHIEF	DICK DUTCHER BEN HOBBS (T)
INFORMATION OFFICER	DEAN HAZEN		
SAFETY OFFICER	KRIS CRODDY / ROB HILFER TOM HANEY (T)	DIVISION/GROUP	NORTH J/N/O KEVIN SMYTH REGGIE JARVIS (T)
MEDICAL UNIT LEADER	MARILYNN DAVIS	DIVISION/GROUP	SOUTH D/Q/T LAURENCE WILLIAMS (T)
<b>4. Agency/Organization Representative(s):</b>		DIVISION/GROUP	
<b>Agency/Organization</b>	<b>Name</b>	DIVISION/GROUP	
KLAMATH NF / SIX RIVERS NF AGENCY ADMIN	RACHEL SMITH	<b>8. Finance/Administration Section:</b>	
KLAMATH NF AGENCY REP	ROBERTO BELTRAN CHRIS DOWLING	FINANCE SECTION CHIEF	SARAH HILL
SIX RIVERS NF SUPERVISOR	TED MCARTHUR	PERSONNEL TIME	JOSELYNN HILLENBURG
SIX RIVERS NF AGENCY REP	MARK DEPERRO	EQUIPMENT TIME	SHEILA RAINES
KARUK TRIBE AGENCY REP	VIKKI PRESTON	COST UNIT	MARLENE PROTSMAN
LEAD RESOURCE ADVISOR	MATTHEW BRADLEY	<b><u>McCASH TEAM PHONE LIST</u></b>	
N CA FIRE COOPERATORS ASSOC	DARIN QUIGLEY	BEAU BURLEY	INCIDENT COMMANDER 208-866-8151
COVID ADVISOR	JOSEPH COLEMAN	ANDY ZINK	INCIDENT COMMANDER (T) 530-227-4776
CALFIRE AGENCY REP	LUKE KENDALL	TRISTAN KIEHL	INCIDENT COMMANDER (T) 559-356-7638
<b>5. Planning Section:</b>		DICK DUTCHER	OPERATIONS CHIEF 208-431-4477
CHIEF	NANCY MASTERS	BEN HOBBS	OPERATIONS CHIEF (T) 208-431-8390
GIS SPECIALIST	GLENDIA TORRES - V	ROB HILFER	SAFETY OFFICER 530-412-2334
TECHNOLOGY SUPPORT SPECIALIST	SHANE NEAL	KRIS CRODDY	SAFETY OFFICER 520-275-6747
PLANS TECHNICAL SPECIALIST	MARK HUFF	MARILYNN DAVIS	MEDICAL UNIT LEADER 307-690-6965
<b>6. Logistics Section:</b>		DEAN HAZEN	INFORMATION 208-380-6981
CHIEF	JAMIE RIETZ ALEX KEMNITZ (T)	NANCY MASTERS	PLANS CHIEF 208-908-2805
SUPPLY UNIT	ROBIN BROOKS	JAMIE RIETZ	LOGISTICS CHIEF 307-322-6041
FACILITIES UNIT		ALEX KEMNITZ	LOGISTICS CHIEF (T) 907-830-5033
GROUND SUPPORT UNIT		SARAH HILL	FINANCE CHIEF 928-575-5808
COMMUNICATIONS UNIT	KEVIN ZURFLUH	MEDICAL /COVID	24 HR PHONE 925-407-7004
FOOD UNIT	ROB BRADY	10/23/2021 <b>TENTATIVE RELEASE</b> MCCASH US-CA-SRF-000651	
ORDERING MANAGER		<b>EQUIPMENT</b>	
BASE CAMP MANAGER	JOHN MCCARTHY	E-444	0000 (GRD) BOB JOHNSON
INCIDENT COMMUNICATIONS MANAGER	MARIE GREEN HALL	E-462	0000 (EXCA) CHAPMAN CONSTRUCTION
<b>9. Prepared By:</b>	<b>Name:</b> NANCY MASTERS	<b>Position/Title:</b> PSC3	<b>Signature:</b>
ICS 203	IAP Page	Date/Time: 10/22/2021 2000	

## Spot Forecast for McCash... October 23, 2021

**.DISCUSSION...**Wet and occasionally windy weather will persist through Tuesday. Initially snow levels will remain above the burn. A strong front will move through Sunday, bringing strong winds and heavy precipitation to the area. Snow levels will lower into the upper portions of the burn zone Sunday evening. Precipitation amounts Saturday through Sunday will be three to four inches over the ridges and two to three inches in the valleys. Winds will be strongest late Saturday night into Sunday morning.

### **.SATURDAY...**

Sky/weather.....Rain and snow showers in the morning, then rain showers in the afternoon.  
Max temperature.....Valleys 53-55, ridges 39-41.  
Min humidity.....Valleys 73-77 percent, ridges 88-92 percent.  
Wind (20 ft).....Valleys...Variable to 5 mph becoming south 10 mph. Ridges...South 20 mph increasing to 25 mph with gusts to 40 mph.  
Mixing height.....600-1400 ft AGL.  
Transport winds.....South around 15 mph.  
CWR.....90 percent.  
LAL.....1.

### **.SATURDAY NIGHT...**

Sky/weather.....A chance of rain and snow showers in the evening, then rain after midnight.  
Min temperature.....Valleys 45-47, ridges 38-40.  
Max humidity.....95-100 percent.  
Wind (20 ft).....Valleys...South 10 mph increasing to 15 mph. Ridges...South 25 mph gusting to 40 mph increasing to 40 mph with gusts to 60 mph.  
Mixing height.....600-1400 ft AGL.  
Transport winds.....South around 18 mph.  
CWR.....100 percent.  
LAL.....1.

### **.SUNDAY...**


Sky/weather.....Rain in the morning, then rain and snow in the afternoon.  
Max temperature.....Valleys 54-56, ridges 49-42.  
Min humidity.....Valleys 78-82 percent, ridges 95-100 percent.  
Wind (20 ft).....Valleys...South 15 mph becoming southwest 15 mph. Ridges...South 40 mph gusting to 60 mph becoming southwest 25 mph gusting to 40 mph.  
Mixing height.....700-1400 ft AGL.  
Transport winds.....South around 15 mph.  
CWR.....100 percent.  
LAL.....1.

### **.FORECAST DAYS 3 THROUGH 5...**

**.SUNDAY NIGHT...**Rain and snow showers. Snow level 5600 ft. Lows 31 to 37. Southwest winds 11 to 21 mph.  
**.MONDAY...**Rain and snow showers. Snow level 5200 ft. Highs 32 to 42. Southwest winds 6 to 11 mph.  
**.MONDAY NIGHT...**Rain and snow showers. Snow level 5600 ft. Lows 28 to 36. Southwest winds 6 to 11 mph.  
**.TUESDAY...**Rain showers. Highs 34 to 44. South winds 8 to 14 mph.  
**.TUESDAY NIGHT...**Rain showers likely. Lows 33 to 39. Southwest winds 7 to 12 mph.  
**.WEDNESDAY...**Not as cool. Mostly cloudy with a chance of rain. Highs 40 to 50. Southwest winds 5 to 10 mph.




**Division/Group Assignment List (ICS 204 WF)**  
Controlled Unclassified Information//Basic

<b>1. Incident Name:</b>			<b>3.</b>			
MCCASH			<b>Branch:</b>		<b>Division/Group</b>	
<b>2. Operational Period:</b> DAY					<b>NORTH</b>	
Date/Time From: 10/23/2021 0700 SAT		Date/Time To: 10/24/2021 0700 SUN				
<b>4. Operations Personnel</b>						
<b>OPERATIONS CHIEF</b>		DICK DUTCHER BEN HOBBS (T)		<b>DIVISION/GROUP SUPERVISOR</b>		KEVIN SMYTH REGGIE JARVIS (T)
<b>5. Resources Assigned this Period</b>						
Strike Team / Task Force / Resource Designator		LWD	Leader	Number Persons	Drop Off PT./Time	Pick Up PT./Time
HC2I KLAMATH CREW 14 C-93		10/27	KYLE OWNSBY	14	HAPPY CAMP/0700	HAPPY CAMP/1900
SMOD SAWTOOTH O-820		11/03	BLAKE BOOMER	3	HAPPY CAMP/0700	HAPPY CAMP/1900
FMOD SWEDBERG O-567		10/30	MARIO FLORES	2	HAPPY CAMP/0700	HAPPY CAMP/1900
HEQB O-731		10/24	GARRETT SHEPHARD	1	HAPPY CAMP/0700	HAPPY CAMP/1900
DOZ2 DARRAH LOGGING E-377		10/24	RICK RESH	2	HAPPY CAMP/0700	HAPPY CAMP/1900
EXC2 DARRAH LOGGING E-375		10/25	KEITH DARRAH	2	HAPPY CAMP/0700	HAPPY CAMP/1900
EXC2 DAVIS CORP E-460		10/26	CHRIS PARKER	2	HAPPY CAMP/0700	HAPPY CAMP/1900
EXCA CRAWFORD BROS INC E-456		10/27	TRAVIS STETLER	2	HAPPY CAMP/0700	HAPPY CAMP/1900
FORW MILLER TIMBER SERVICES E-472		11/02	GUILLEN RENALTO	2	HAPPY CAMP/0700	HAPPY CAMP/1900
MISC BOB JOHNSON E-476		11/02	JOHN MARSHALL	2	HAPPY CAMP/0700	HAPPY CAMP/1900
SKD2 MILLER TIMBER E-457		10/29	MICHAEL COX	2	HAPPY CAMP/0700	HAPPY CAMP/1900
LOAD BOB JOHNSON E-478		11/02	COLBY TOMS	1	HAPPY CAMP/0700	HAPPY CAMP/1900
HEQB O-778		10/30	QUENTIN CORDELL	1	HAPPY CAMP/0700	HAPPY CAMP/1900
HEQB (T) O-780		10/30	RILEY STEVENS	1	HAPPY CAMP/0700	HAPPY CAMP/1900
EXC3 MCKELLAR TREE SERVICE E-160		10/27	CESAR BOLIC	2	HAPPY CAMP/0700	HAPPY CAMP/1900
FEL1 MCKELLAR TREE E-383		10/26	DOUG MCKELLAR	2	HAPPY CAMP/0700	HAPPY CAMP/1900
SKD2 MCKELLAR TREE E-431		10/26	JESSE MOORAN	2	HAPPY CAMP/0700	HAPPY CAMP/1900
LOAD MCKELLAR E-455		10/25	BRETT STRONG	2	HAPPY CAMP/0700	HAPPY CAMP/1900
HEQB O-697		10/27	ADAM MCKEITH	1	HAPPY CAMP/0700	HAPPY CAMP/1900
FEL1 WELCH BROS E-452		10/27	BO MAREK	2	HAPPY CAMP/0700	HAPPY CAMP/1900
<b>8. Division/Group Communication Summary</b>						
Function	Channel	RX Frequency N/W	RX Tone/NAC	TX Frequency N/W	TX Tone/NAC	Mode
COMMAND	SEE COMM PLAN					
<b>9. Prepared By (Resource Unit Leader)</b>			<b>Approved By (Planning Section Chief)</b>		<b>Date</b>	<b>Time</b>
PSC			NANCY MASTERS 		10/22/2021	2130




**Division/Group Assignment List (ICS 204 WF)**  
**Controlled Unclassified Information//Basic**

<b>1. Incident Name:</b>			<b>3.</b>			
MCCASH			<b>Branch:</b>		<b>Division/Group</b>	
<b>2. Operational Period:</b> DAY					<b>NORTH</b>	
Date/Time From: 10/23/2021 0700 SAT		Date/Time To: 10/24/2021 0700 SUN				
<b>4. Operations Personnel</b>						
<b>OPERATIONS CHIEF</b>			DICK DUTCHER BEN HOBBS (T)		<b>DIVISION/GROUP SUPERVISOR</b>	
					KEVIN SMYTH REGGIE JARVIS (T)	
<b>5. Resources Assigned this Period</b>						
Strike Team / Task Force / Resource Designator		LWD	Leader	Number Persons	Drop Off PT./Time	Pick Up PT./Time
EXCA JOE HESTER LOGGING 2 E-470		11/01	KATIE BOLOGNA	1	HAPPY CAMP/0700	HAPPY CAMP/1900
FEL1 JOE HESTER LOGGING 3 E-465		11/01	TANNER KOSINSKI	1	HAPPY CAMP/0700	HAPPY CAMP/1900
FEL1 HESTER LOGGING E-384		10/28	JASON HESTER	2	HAPPY CAMP/0700	HAPPY CAMP/1900
SKD1 JOE HESTER LOGGING 2 E-471		11/04	ANDREW PEAK	2	HAPPY CAMP/0700	HAPPY CAMP/1900
TFLD O-814		10/29	TED PIEHL	1	HAPPY CAMP/0700	HAPPY CAMP/1900
HEQB O-827		11/04	JIMMY SIANO	1	HAPPY CAMP/0700	HAPPY CAMP/1900
HEQB (T) O-829		11/04	KODY KIBBY	1	HAPPY CAMP/0700	HAPPY CAMP/1900
MEDT 27 WILDERNESS MEDICS E-319		10/28	DUSTIN WAMSLEY	2	HAPPY CAMP/0700	HAPPY CAMP/1900
AMBU 3 FRONTLINE EMS E-288		10/30	NATHAN QUINN	2	HAPPY CAMP/0700	HAPPY CAMP/1900
FFT2 O-654		10/28	DYLAN FRALEY	1	HAPPY CAMP/0700	HAPPY CAMP/1900
<b>6. Control Operations/Work Assignments:</b>						
Continue to patrol and mop up Fell and deck trees designated for removal Continue measures to mitigate adverse effects of suppression efforts						
<b>7. Special Instructions:</b>						
REAFs are using Red/White striped flagging for resource concerns. ARCHs are using Yellow/White striped flagging. Coordinate with REAFs and Tribal Rep to minimize impacts to cultural sites; utilize MIST tactics.						
<b>8. Division/Group Communication Summary</b>						
Function	Channel	RX Frequency N/W	RX Tone/NAC	TX Frequency N/W	TX Tone/NAC	Mode
COMMAND	SEE COMM PLAN					
<b>9. Prepared By (Resource Unit Leader)</b>			<b>Approved By (Planning Section Chief)</b>		<b>Date</b>	<b>Time</b>
PSC			NANCY MASTERS 		10/22/2021	2130




**Division/Group Assignment List (ICS 204 WF)**  
**Controlled Unclassified Information//Basic**

1. Incident Name:			3.			
MCCASH			Branch:		Division/Group	
2. Operational Period: DAY					<b>SOUTH</b>	
Date/Time From: 10/23/2021 0700 SAT			Date/Time To: 10/24/2021 0700 SUN			
4. Operations Personnel						
OPERATIONS CHIEF		DICK DUTCHER BEN HOBBS (T)		DIVISION/GROUP SUPERVISOR	LAURENCE WILLIAMS (T)	
5. Resources Assigned this Period						
Strike Team / Task Force / Resource Designator	LWD	Leader	Number Persons	Drop Off PT./Time	Pick Up PT./Time	
TFLD O-791	10/28	WILL BOJORQUES	1	HAPPY CAMP/0700	HAPPY CAMP/1900	
HC2 FIRESTORM 11 C-92	10/25	CHRIS SPRAGUE	18	HAPPY CAMP/0700	HAPPY CAMP/1900	
SMOD BOF MOD 411 O-782	10/29	LAURA CONGLETON	5	HAPPY CAMP/0700	HAPPY CAMP/1900	
ENG3 SRF 312 E-441	10/23	ERIC JOHNSON	5	HAPPY CAMP/0700	HAPPY CAMP/1900	
HEQB O-783	10/28	JOSH O'COY	1	HAPPY CAMP/0700	HAPPY CAMP/1900	
HEQB (T) O-792	10/28	QUINN BALLARD	1	HAPPY CAMP/0700	HAPPY CAMP/1900	
GRD PORTABLE ROCK E-426	10/28	JIMMY POWELL	2	HAPPY CAMP/0700	HAPPY CAMP/1900	
CHIP GE FORESTRY E-447	10/30	JAVIER TOVAR	3	HAPPY CAMP/0700	HAPPY CAMP/1900	
TDMP TOM HORN CONSTRUCTION E-446	10/30	CHRIS WILSON	1	HAPPY CAMP/0700	HAPPY CAMP/1900	
TFLD O-703	10/30	ANDY GERINGER	1	HAPPY CAMP/0700	HAPPY CAMP/1900	
ENG3 SRF 341 E-442	10/23	CHRIS YARBROUGH	4	HAPPY CAMP/0700	HAPPY CAMP/1900	
PROCESSOR STATEWIDE 1 E-451	10/28	AUSTIN PARRETT	2	HAPPY CAMP/0700	HAPPY CAMP/1900	
PROCESSOR JOE HESTER 5 E-477	11/01	KYLE SWANK	2	HAPPY CAMP/0700	HAPPY CAMP/1900	
PROCESSOR CRAWFORD BROS E-397	10/31	CADE CRAWFORD	2	HAPPY CAMP/0700	HAPPY CAMP/1900	
YARD CRAWFORD BROS E-458	10/26	JERAD WILSON	5	HAPPY CAMP/0700	HAPPY CAMP/1900	
EXC2 ACE EARTHMOVING E-428	10/29	WADE COMYFORD	2	HAPPY CAMP/0700	HAPPY CAMP/1900	
EXCA SLOWOW E-389	11/02	KEVIN JOHNSON	2	HAPPY CAMP/0700	HAPPY CAMP/1900	
SKD2 RUSSELL'S E-393	11/04	KRISTI REED	3	HAPPY CAMP/0700	HAPPY CAMP/1900	
SKD2 TIMBERED RANGELAND E-432	11/03	ALEX FRANCIS	2	HAPPY CAMP/0700	HAPPY CAMP/1900	
SKD2 STATEWIDE E-394	11/04	RYAN STEPP	2	HAPPY CAMP/0700	HAPPY CAMP/1900	
LOAD STATEWIDE E-402	10/28	MIKE STUTESMAN	1	HAPPY CAMP/0700	HAPPY CAMP/1900	
LOAD MILLER TIMBER E-403	10/28	ALEJANDRO AYALA	2	HAPPY CAMP/0700	HAPPY CAMP/1900	
8. Division/Group Communication Summary						
Function	Channel	RX Frequency N/W	RX Tone/NAC	TX Frequency N/W	TX Tone/NAC	Mode
COMMAND	SEE COMM PLAN					
9. Prepared By (Resource Unit Leader)		Approved By (Planning Section Chief)		Date	Time	
PSC		NANCY MASTERS 		10/22/2021	2130	



**Division/Group Assignment List (ICS 204 WF)**  
**Controlled Unclassified Information//Basic**

1. Incident Name:			3.			
MCCASH			Branch:		Division/Group	
2. Operational Period: DAY					SOUTH	
Date/Time From: 10/23/2021 0700 SAT		Date/Time To: 10/24/2021 0700 SUN				
4. Operations Personnel						
OPERATIONS CHIEF		DICK DUTCHER BEN HOBBS (T)		DIVISION/GROUP SUPERVISOR		LAURENCE WILLIAMS (T)
5. Resources Assigned this Period						
Strike Team / Task Force / Resource Designator		LWD	Leader	Number Persons	Drop Off PT./Time	Pick Up PT./Time
LOAD ENGLE 2 E-405		10/24	CHAD ENGLE	1	HAPPY CAMP/0700	HAPPY CAMP/1900
LOAD ENGLE 1 E-404		10/24	MOLLIE GUMPART	1	HAPPY CAMP/0700	HAPPY CAMP/1900
LOG PACIFIC RIDGELINE E-459		10/25	MARK TRIPP	1	HAPPY CAMP/0700	HAPPY CAMP/1900
LOG MILLER TIMBER E-391		10/30	JERRY JOHNS	1	HAPPY CAMP/0700	HAPPY CAMP/1900
LOG MILLER TIMBER SERVICES E-392		10/29	DUANE ANDERSON	1	HAPPY CAMP/0700	HAPPY CAMP/1900
LDFR SPRATT EXCAVATING E-436		10/29	IAN RADICH	1	HAPPY CAMP/0700	HAPPY CAMP/1900
TDMP RUSSELL'S MANAGEMENT 1 E-463		10/26	AARON JASA	2	HAPPY CAMP/0700	HAPPY CAMP/1900
HEQB (T) O-673		10/23	SETH GREENE	1	HAPPY CAMP/0700	HAPPY CAMP/1900
FELB (T) O-788		10/28	BEN PETERSON	1	HAPPY CAMP/0700	HAPPY CAMP/1900
FMOD GROUND ZERO O-581		10/24	MIKE MOON	2	HAPPY CAMP/0700	HAPPY CAMP/1900
FMOD NORTH ZONE O-695		11/04	ERICK BROWN	2	HAPPY CAMP/0700	HAPPY CAMP/1900
AMBU 1 NIM MEDICAL E-395		10/27	JESSE BEAN	2	HAPPY CAMP/0700	HAPPY CAMP/1900
MEDT 24 NIM O-88		11/01	JARROD SCRIMSHIRE	2	HAPPY CAMP/0700	HAPPY CAMP/1900
6. Control Operations/Work Assignments:						
Continue to patrol and mop up Fell and deck trees designated for removal Continue measures to mitigate adverse effects of suppression efforts						
7. Special Instructions:						
REAFs are using Red/White striped flagging for resource concerns. ARCHs are using Yellow/White striped flagging Coordinate with REAFs and Tribal Rep to minimize impacts to cultural sites; utilize MIST tactics						
8. Division/Group Communication Summary						
Function	Channel	RX Frequency N/W	RX Tone/NAC	TX Frequency N/W	TX Tone/NAC	Mode
COMMAND	SEE COMM PLAN					
9. Prepared By (Resource Unit Leader)		Approved By (Planning Section Chief)		Date	Time	
PSC		NANCY MASTERS 		10/22/2021	2130	



# INCIDENT RADIO COMMUNICATIONS PLAN (ICS 205)

Controlled Unclassified Information//Basic


<b>1. Incident Name:</b>	<b>2. Date/Time Prepared:</b>	<b>3. Operational Period: DAY</b>	
MCCASH	Date: 10/22/2021 Time: 1900	Date/Time From: 10/23/2021 0700 SAT	Date/Time To: 10/24/2021 0700 SUN

**4. Basic Radio Channel Use:**

Zone Group	Ch #	Function	Channel Name/Trunked Radio System Talkgroup	Assignment	RX Freq	RX Tone/NAC	TX Freq	TX Tone/NAC	Mode (A,D, or M)	Remarks
	1	COMMAND	CMD 8	ALL DIVS	171.9375	136.5	163.5500	136.5	A	MOUNT BALDY
	2	COMMAND	CMD 9	ALL DIVS	172.0875	136.5	162.3625	136.5	A	UKONOM MTN
	3	COMMAND	CMD 10	ALL DIVS	166.6875	136.5	162.9375	136.5	A	ORLEANS MTN
	5	TACTICAL	NIFC TAC 1	RADIO BRIEFING	168.0500	136.5	168.050	136.5	A	RADIO BRIEFING IN EVENT OF RAIN
	6	TACTICAL	NIFC TAC 3	NORTH DIV	168.6000	136.5	168.600	136.5	A	
	7	TACTICAL	NIFC TAC 5	SOUTH DIV	166.7250	136.5	166.7250	136.5	A	
	8	COMMAND	ORNG 2	LOCAL ECC CONTACT	172.2750	NONE	164.7000	123.0	A	KNF ORANGE LAKE MTN T2
	9	COMMAND	ORNG 3	LOCAL ECC CONTACT	172.2750	NONE	164.7000	131.8	A	KNF ORANGE BALDY MTN T3
	10	COMMAND	ORNG 4	LOCAL ECC CONTACT	172.2750	NONE	164.7000	136.5	A	KNF ORANGE UKONOM T4
	11	COMMAND	ORNG 11	LOCAL ECC CONTACT	172.2750	NONE	164.7000	114.8	A	KNF ORANGE SLATER T11
	12	TACTICAL	NIFC T2	IA TAC	168.2000	NONE	168.2000	NONE	A	KNF IA TACTICAL
	13	AIR TO GROUND	R5 A/G 43	A/G	167.6000	NONE	167.6000	NONE	A	AIR TO GROUND TAC
	15	TACTICAL	CALCORD	MEDICAL	156.0750	NONE	156.0750	156.7	A	MEDICAL EMERGENCY
	16	AIR GUARD	AIRGUARD	EMERGENCY	168.6250	NONE	168.6250	110.9	A	AIRCRAFT EMERGENCY CONTACT

**5. Special Instructions:**

**ALL REPEATERS ARE LINKED, TONES ARE NON-SELECTABLE  
COMMUNICATIONS TRAILER PHONE: 510 507 5892 :RADIO BRIEFING ON TAC 1 IN CAMP WHEN STATED BY IC**

<b>6. Prepared By</b> (Communications Unit Leader)	Name: KEVIN ZURFLUH	Signature: 
ICS 205	IAP Page	Date/Time: 10/22/2021 1900

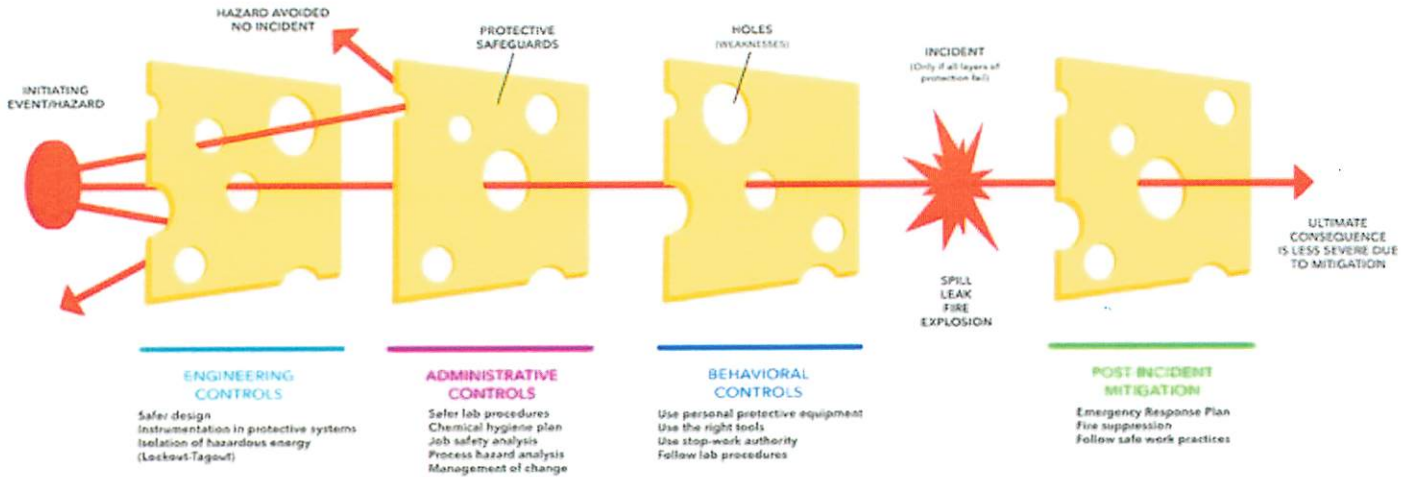
Lookouts  
 Communications  
 Escape Routes  
 Safety Zones

# McCash Fire

Operation Period: 10/23/2021 Day Shift

## SAFETY MESSAGE

**EXPECT THE UNEXPECTED. ASSESS YOUR RISKS. PREVENT INCIDENTS.**



### MAJOR HAZARDS

<p>COMPLACENCY          HEAVY RAIN AND HIGH WINDS PREDICTED</p>	<p>FIRE WEAKEND TREES          POSION OAK          FATIGUE</p>	<p>HEAVY EQUIPMENT          ROAD HAZARDS          LONG DRIVE TIMES</p>
---	--	--

*Be sure all elements of your safety plan are in place prior to engagement*

#### Snag Safety

- S**ize up snag hazards in work area.
- N**ever become complacent.
- A**lways look up.
- G**et weather reports.

**S**cout out parking, sleeping, and work areas and safety zones.

**A**dvice co-workers of known hazards.

**F**ace your hazard and take appropriate actions.

**E**xamine work area for other hazards.

**T**ake extra caution around heavy equipment.

**Y**ou are ultimately responsible for your own safety.

#### Mountain Driving in Inclement Weather

Driving presents one of the greatest risks faced by personnel on this incident.


- Mountain roads are often narrow one-way roads with steep drop offs- scout roads if possible, communicate with other resources when moving within the division, have a plan on where to go if you meet a resource coming towards you.
- Mountain roads are often not normally maintained- keep an eye out for new rock, debris, and washouts/slides on each trip.
- Know your road surface type (clay, sand, etc.) and know when you need to move to better road types.

**Safety Officers: Robert Hilfer, Kris Croddy, Tom Haney (T)**



## INCIDENT RISK ANALYSIS (ICS 215a)

DIV	HAZARDOUS ACTIONS / CONDITIONS	MITIGATIONS / WARNINGS / REMEDIES
ALL	DRIVING HAZARDS	<ul style="list-style-type: none"> <li>• Watch for rocks and wildlife on Highway 96. Especially from dusk to dawn.</li> <li>• Narrow, steep, unforgiving native surfaced roads within the fire area.</li> <li>• Drive defensively! Expect the unexpected around every curve.</li> <li>• Observe posted speed limits. Always use headlights.</li> <li>• Plan for slippery and muddy roads. Look out for new wash out areas or debris on roadways. Have trigger points set up for when precipitation starts for disengagement, moving to hard surfaced roads. Scout roads before accessing with larger vehicles.</li> </ul>
ALL	WEATHER	<ul style="list-style-type: none"> <li>• Dress in multiple layers.</li> <li>• Even though experiencing cold temperatures, ensure hydration.</li> <li>• Winds will enhance wind chill factor effecting resources in camp and on the fire.</li> <li>• Higher winds and rain predicted for the majority of the upcoming week. Have an extended plan to engage in operations.</li> </ul>
ALL	FATIGUE/COMPLACENCY	<ul style="list-style-type: none"> <li>• Be alert for signs of fatigue and take breaks as necessary.</li> <li>• Maintain 2:1 work/rest ratio.</li> <li>• Repeated assignments in the same area can lead to complacency.</li> <li>• A feeling of being satisfied with your safety may be a sign of complacency.</li> </ul>
ALL	HAZARD TREES	<ul style="list-style-type: none"> <li>• Evaluate risk vs gain in operations.</li> <li>• Be especially alert around snags during wind events or changing wind direction. Establish trigger points.</li> <li>• Follow Hazard Tree Safety Guidelines (IRPG p. 22).</li> <li>• Limit number of personnel around snags and their exposure time; fallers must be qualified for trees being fallen.</li> <li>• Use all required PPE. Minimize exposure to personnel.</li> </ul>
ALL	ENVIRONMENTAL HAZARDS	<ul style="list-style-type: none"> <li>• Keep alert for wildlife, rattlesnakes, bees, and plants.</li> <li>• Watch footing and hand placement around rocks.</li> <li>• Personal hygiene is #1 when it comes to Poison Oak Prevention.</li> </ul>
ALL	LONG MEDICAL TRANSPORT TIMES	<ul style="list-style-type: none"> <li>• Always be thinking "How are you going to move this patient to care".</li> <li>• Incorporate transportation times into your "tactical operational plan".</li> <li>• Don't rely on aircraft.</li> </ul>
ALL	EXTREMELY STEEP TERRAIN AND ROLLING MATERIAL	<ul style="list-style-type: none"> <li>• Evaluate necessity to send personnel in areas with limited access.</li> <li>• Concentrate on your footing placement, take your time.</li> <li>• Ensure adequate spacing between crewmembers so they can react to dislodged debris.</li> <li>• Post lookouts to warn of rolling debris. SHOUT out to warn others.</li> </ul>
ALL	CHIPPING OPERATIONS	<ul style="list-style-type: none"> <li>• Ensure JHA is provided and signed by operator.</li> <li>• Only qualified personnel will feed chipper. Wear proper PPE.</li> </ul>
ALL	MOP UP	<ul style="list-style-type: none"> <li>• Conduct thorough briefing for all personnel (inside rear cover IRPG).</li> <li>• Use all required PPE, including eye protection.</li> <li>• Maintain proper spacing and overhead clearance.</li> <li>• Be alert for stump holes and root cavities. Watch for ash pits.</li> </ul>
ALL	HEAVY EQUIPMENT/DOZERS	<ul style="list-style-type: none"> <li>• Utilize appropriate PPE and other equipment safety mechanisms.</li> <li>• Maintain safe working distances. Utilize observer or spotters.</li> <li>• Ensure the use of effective communication (radio, hand signals).</li> </ul>
ALL	NON-FIRE PERSONNEL IN AREA	<ul style="list-style-type: none"> <li>• Area known for high use of hunters and anglers.</li> <li>• Educate and advise public of fire area closure.</li> <li>• Use chain of command to request Law Enforcement if needed.</li> </ul>
ALL	ATV/UTV USE	<ul style="list-style-type: none"> <li>• Ensure equipment is inspected and safe to use.</li> <li>• Ensure operator is trained and certified to operate.</li> <li>• Ensure operator has proper PPE according to the Redbook/RMA.</li> </ul>
ALL	INFECTIOUS DISEASE	<ul style="list-style-type: none"> <li>• Maintain 6' foot distance whenever possible. Wear masks when appropriate.</li> <li>• Do frequent handwashing/sanitizing and disinfecting common surfaces.</li> <li>• Notify MEDL if any symptoms arise.</li> </ul>
INCIDENT NAME: McCash ICS 215a	DATE PREPARED: 10/22/2021 TIME PREPARED:1800	OPERATIONAL PERIOD 10/23/2021 Day Shift Prepared by: Hilfer/Croddy/Haney (T)



USDA Forest Service



**All resources/personnel assigned (Federal, State, Local, Cooperator and Contract) to fires on the Six Rivers or Klamath National Forests are required to be tested for COVID-19 prior to check-in (both incoming and crew swaps) and prior to completing the Demob process.**

**Testing can be obtained at ICP at:**

Wilderness Medics Medical Trailer at the Happy Camp ICP  
0630 - 2230 every day (but hours are flexible!)

**Process:**

- Proceed to testing location to have rapid Binax test done
  - Stage for 15 minutes for the results.
  - If the results are positive, a PCR test will be done.
    - Stage another 30 minutes.
- If these results are also positive further direction will be provided on isolation requirements.

**For incoming resources or crew swaps, testing may be done en-route/at your convenience as long as the results are no longer than 72 hours old.**

**COVID-19 Vaccines and Boosters are available for all resources at the Klamath NF Supervisors Office. 1711 South Main St. Yreka, CA 96097 6:30 am to 8:30 pm 7 days a week.**

**All 3 variations (Pfizer, Moderna, Johnson and Johnson) are available for 1<sup>st</sup>, 2<sup>nd</sup> or Booster doses.**

*A core value of the Forest Service is safety. This testing availability is an additional step in safeguarding human life and protecting our most valuable resources. Our Code and Commitments include being trusted to "do right" by each other and the communities we serve.*



## **WILDLAND FIRE COVID-19 SCREENING TOOL/ TESTING INFO**

- Have you in the past 14 days, had contact with a person known to be infected with the Coronavirus (COVID-19)?

- Today or in the past 24 hours, have you had any of the following symptoms?

- + Cough more than expected?
- + Shortness of breath or difficulty breathing?
- + Fever? Chills?
- + Sore throat?
- + Nausea or vomiting?
- + Diarrhea?
- + New loss of taste or smell?
- + Fatigue, outside your normal for firefighting?
- + Headache, outside your normal for firefighting?
- + Congestion or runny nose, outside your normal for firefighting?
- + Muscle pain, outside your normal for firefighting?

**IF YOU ARE HAVING ANY SIGNS OR SYMPTOMS, PLEASE CALL THE COVID HOTLINE (WILDERNESS MEDICS) @ (925) 407-7004 FOR TESTING AND FURTHER DIRECTION.**

### **Preventative Measures:**

#### **Social Distancing and Protective Equipment**

- Initiate, practice, and remind others of social distancing.
- Conduct briefings and conversations outdoors and at least 6 feet apart.
  - Utilize face coverings as a tool when practical.
- Clean or replace dirty face coverings, equipment, and PPE.

#### **Hygiene on the Fireline**

- Properly wash or sanitize your hands often, especially before and after eating or entering a public place, and after coughing or sneezing.
  - Avoid handshakes and communal use items.
- Maintain a supply of hand sanitizer and hand wipes.
  - Disinfectant high touch surfaces often:
    - Radios, phones, doors, pumps, fuel cans, etc.

#### **Communications**

- Face coverings and social distancing complicate communications. Ensure effective sender/receiver messaging.

**COVID-19 testing is available for all resources that are assigned to the incident at any time.**

**Testing site is located at:**

**Wilderness Medic Tent @ Happy Camp ICP, 7 days a week.**

**Protect Yourself, Your Module, Your Camp!**

# MCCASH FINANCE PROCEDURES

**Happy Camp Finance Hotline: (661) 203-6021**

---

## SCAN QR CODE BELOW TO EMAIL TIME/DOCS TO FINANCE

### Overhead & Crews

Use QR Code below to submit the following:

Crew Manifests  
MOUs or Cooperative Agreement  
AD Single Hire Sheet, Resource Order  
Crew Time Report (CTR)  
Shift Tickets (when applies)  
Fuel Tickets, Travel (USFS AD)



### Engines & Equipment

Use QR Code below to submit the following:

Resource Order, Full Contract/Agreement  
Certifications (*if required*)  
Pre-Inspection  
Shift Tickets  
Receipts (fuel tender purchases, claims, etc)



**Alternative Directions to e-mail documents without QR Code:**

**Send To: [2021.mccash.finance@firenet.gov](mailto:2021.mccash.finance@firenet.gov)**

---

## FINANCE DEMOB PROCEDURES

---

**All Resources** should contact finance at least 48 hours prior to your scheduled demob date to ensure all your time and required documents have been received. Finance can accommodate both virtual and in-person closeout.

**DO NOT LEAVE INCIDENT UNTIL FINANCE IS CLOSED OUT**

---



## Resource Advisor Message

### Resource Advisors are Available in All Divisions

Our goal is to support the mission of repairing suppression activity impacts while minimizing resource damage to the extent practical. Communicate early and often with REAFs and Heritage Consultants in the field for cultural and natural resource concerns. Coordinate proposed plans with the Lead READ and Karuk Tribal Representative as soon as possible.

Order #	Position	Name	Phone	Assignment	LWD
O-399	Karuk Tribal Rep (CULS)	Vikki Preston	707-834-1767	All	10/24
O-789	Lead READ	Matthew Bradley	505-484-9673	All	10/28
O-124	Lead Federal ARCH	John Fable	203-727-7234	Virtual	10/24
O-398	Karuk Heritage Consultant (CULS)	Analisa Tripp	530-925-1744	All	11/4
O-400	Karuk Heritage Consultant (CULS)	Raymond Marquez-Griffin	707-951-7519	All	10/23
O-223	Karuk Heritage Consultant (CULS)	Kathy McCovey	530-643-0513	All	11/3
O-750	Karuk Heritage Consultant (CULS)	Alex Watts-Tobin	530-643-9823	All	10/23
O-652	ARCH	Jamison Jordan	715-308-3378	All	10/23
O-719	ARCH	Susan Stanbrough	530-638-5083	All	10/25
O-808	REAF (General)	John Perez	304-465-6545	All	11/5
O-811	REAF (Wildlife)	Cloe Traylor	571-268-0755	All	11/3
O-654	REAF (Forestry)	Dylan Fraley	541-771-5331	North	10/27

### Cultural and Heritage Resources

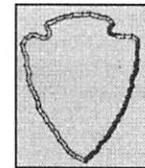
Working closely with cultural specialists from the Karuk Tribe and local archaeologists is the best way to minimize impacts to cultural sites and to foster a good working relationship on and off the fire. The area in which the fire has burned is culturally and naturally significant, so please coordinate with REAFs and Heritage Consultants prior to initiating repairs.

Snags can have cultural significance, please limit falling ops to what is required for safety.

REAFs are using **red/white striped flagging for resource concerns**; ARCHs and Heritage Consultants are using **yellow/white striped flagging for cultural concerns**.

### Wildlife Resources

Please be mindful of diminishing water levels at drafting sites. Likewise, utilize fish screens and the appropriate decontamination procedures for drafting. Wildlife often make use of large snags, please limit falling ops to what is required for safety. Please take responsibility for your trash and food while out on the fire line, and **DO NOT feed the bears!**



**Do not disturb cultural resources**

### Invasive Weeds

Clean fire equipment at designated areas prior to arriving and leaving the incident. A weed wash station is set up at ICP. Clean the undercarriage, fender well, tires, radiator, and exterior of the vehicle. Inspect line gear, boots, and clothing and remove any seeds you find and dispose of in trash.

## **McCASH SUPPRESSION REPAIR FACT SHEET**

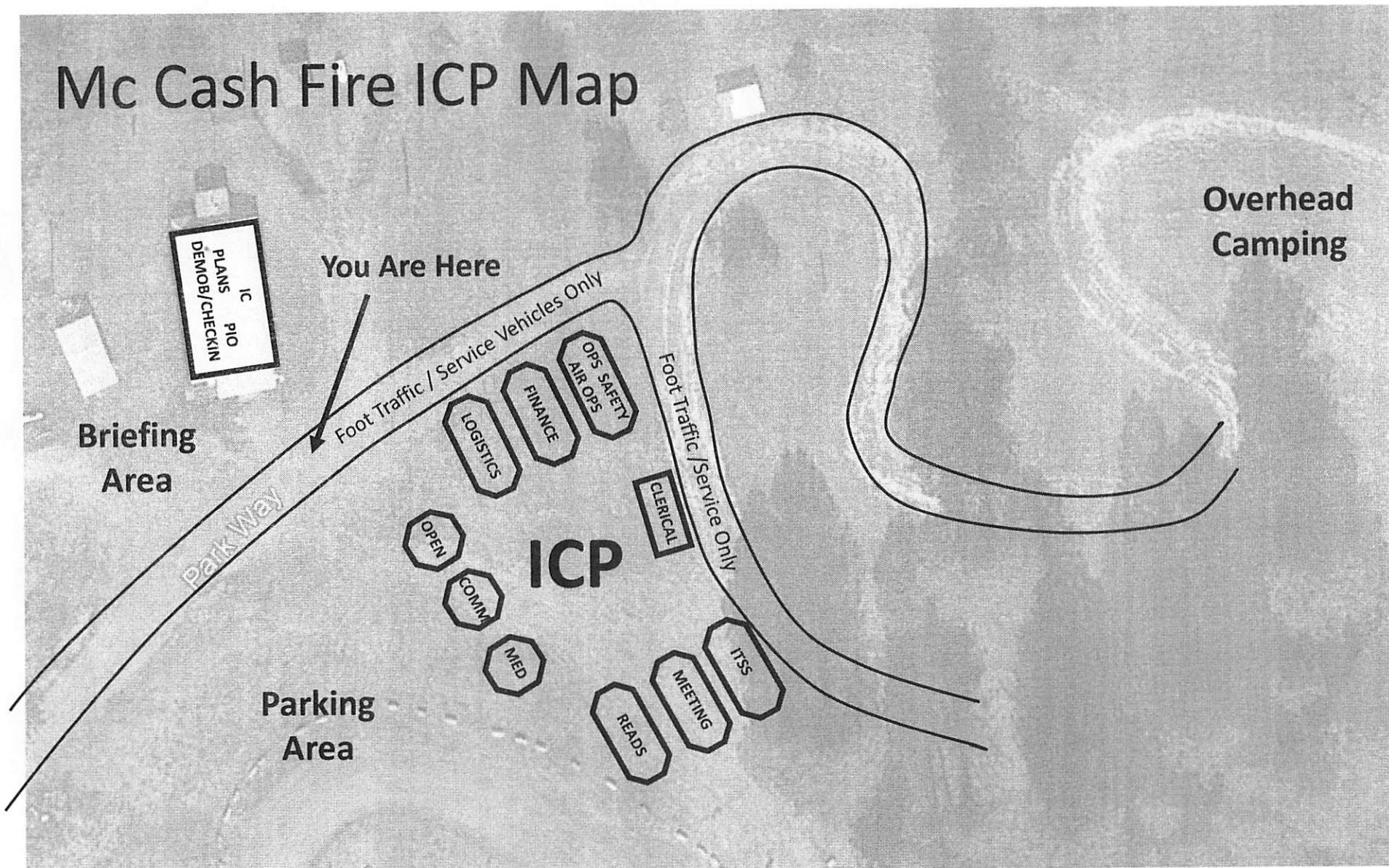
See McCash Suppression Repair Plan for more detail on specific sites, repair requirements & specifications and Stage 2 repairs.

- **Heritage Sites** – No work will begin at known heritage resource sites prior to consultation with an archaeologist and the Karuk Tribal Representative.
- **Piles** – Pile slash for future burning, with piles constructed so that they consume. Cover piles with 5 mil plastic or two layers of waxed paper.
- **Dozer Lines** – All fire lines should have water bars and/or rolling dips if erosion is possible.
- **Hand Lines** – Trenched hand lines should be pulled back to the natural contour of the slope to reduce erosion.
- **Drop Points, Staging Areas, Safety Zones, Helispots** – Spread out berms, pile slash, pick up any trash.
- **Roads** – All roads used by fire personnel will be returned to their pre-existing condition. Grade roads, remove berms, clean & repair ditches and culverts, and chip slash so that drainage isn't impacted.
- **Water Sources** – Remove any dams or dikes, restore the natural contours of stream banks, clean any debris from culvert inlets at drafting sites, and clean or remove any soils impacted by fuel spills.

**\*\*\* CONSULT WITH HERITAGE CONSULTANTS,  
RESOURCE ADVISORS AND ARCHAEOLOGISTS ON  
SUPPRESSION REPAIR REQUIREMENTS AND  
COMPLETION STANDARDS \*\*\***



# Mc Cash Fire ICP Map







# MEDICAL PLAN (ICS 206 WF)

Controlled Unclassified Information//Basic

<b>1. Incident/Project Name</b>	<b>2. Operational Period</b>
<b>McCash Fire</b>	<b>October 23, 2021; 0700- 1900</b>

3. Ambulance Services			
Name	Complete Address	Phone/Frequency	Advanced Life Support (ALS) Yes No
<b>Happy Camp Ambulance</b>	<b>Happy Camp, CA</b>	<b>530-842-3515/ 911</b>	<b>X</b>
<b>Wilderness Medics Mobile Medical Unit</b>	<b>Happy Camp, CA</b>	<b>925-407-7004</b>	<b>X</b>

4. Air Ambulance Services		
Name	Phone/Freq	Type of Aircraft & Capability
<b>PHI or REACH</b>	<b>530-842-3515/Calcord Ch.15</b>	<b>Day/Night, ALS</b>
<b>Mercy-Medford OR</b>	<b>530-842-3515/Calcord Ch.15</b>	<b>Day/Night, ALS</b>
<b>Airlink-Klamath Falls, OR</b>	<b>530-842-3515/Calcord Ch.15</b>	<b>Day/Night, ALS</b>
<b>National Guard Helicopter</b>	<b>530-842-3515/Calcord Ch.15</b>	<b>Hoist ship- 24 hrs- BLS</b>

5. Clinic/Hospitals								
Name Complete Address	GPS Datum – WGS 84 DD° MM.MMM' N - Lat DD° MM.MMM' W -long		Travel Time GND AIR		Phone	Helipad Yes No		Level of Care Facility
	Lat:	Long:						
<b>UC Davis Medical Center 2315 Stockton Blvd. Sacramento, CA 95817</b>	<b>38°33.28' N</b>	<b>121°27.35' W</b>	<b>7 hours</b>	<b>2 hours</b>	<b>916-734-3790</b> <b>916-734-3636 (burn)</b>	<b>X</b>		<b>Level 1 BURN</b>
	<b>VHF:</b>							
<b>Mercy Medical Center 2175 Rosaline Ave, Redding, CA 96001</b>	<b>40°34.33' N</b>	<b>122°23.80' W</b>	<b>4.5 hours</b>	<b>.75 hours</b>	<b>530-225-7201</b>	<b>X</b>		<b>Level 2</b>
	<b>VHF:</b>							
<b>Rogue Regional Medical Center 2825 E. Barnett Rd. Medford, OR 97504</b>	<b>42° 19.100' N</b>	<b>122° 49.903' W</b>	<b>4 hours</b>	<b>30 min</b>	<b>541-789-7132</b>	<b>X</b>		<b>Level 2</b>
	<b>VHF:</b>							
<b>Fairchild Medical Center 444 Bruce St., Yreka, CA 96097</b>	<b>41° 43.20' N,</b>	<b>122° 38.76' W</b>	<b>3-3.5 hours</b>	<b>45 min</b>	<b>530-842-4121</b>	<b>X</b>		<b>Level 3</b>
	<b>VHF:</b>							

6. Division   Branch   Group	Area Location Capability		
<b>NORTH</b>	EMS Responders & Capability:	<b>AMBU 3, Frontline (E-288) N. Quinn, &amp; B. Tyler MedTeam 27 Wilderness Medics (E-319) D. Wamsley &amp; E. Gregory</b>	
	Equipment Available on Scene:	<b>ALS</b>	
	Medical Emergency Channel:	<b>Command</b>	
	ETA for Ambulance to Scene:	<b>10-40 min</b>	
<b>SOUTH</b>	EMS Responders & Capability:	<b>AMBU 1, NIM (E-395), J.Bean, EMPF &amp; D. Alcon, EMTF MedTeam 24, NIM. N. Begay, EMPF (O-96) &amp; J. Scrimshire, EMTF (88)</b>	
	Equipment Available on Scene:	<b>ALS</b>	
	Medical Emergency Channel:	<b>Command</b>	
	ETA for Ambulance to Scene:	<b>10-40 min</b>	

<b>7. Prepared By (Medical Unit Leader)</b>	<b>8. Date/Time</b>	<b>9. Reviewed By (Safety Officer)</b>	<b>10. Date/Time</b>
<b>/s/ Marilynn Davis, MEDL 307-690-6965</b>	<b>10/22/21 1800</b>	<b>/s/ Rob Hilfer, SOF2 530-412-2334</b>	<b>10/22/21 1800</b>

# MEDICAL PLAN (ICS 206 WF)

Medical Incident Report																													
<p><b>FOR A NON-EMERGENCY INCIDENT, WORK THROUGH CHAIN OF COMMAND TO REPORT AND TRANSPORT INJURED PERSONNEL AS NECESSARY.</b></p> <p><b>FOR A MEDICAL EMERGENCY: IDENTIFY ON SCENE INCIDENT COMMANDER BY NAME AND POSITION AND ANNOUNCE "MEDICAL EMERGENCY" TO INITIATE RESPONSE FROM IMT COMMUNICATIONS/DISPATCH.</b></p>																													
<p>Use the following items to communicate situation to communications/dispatch.</p>																													
<p><b>1. CONTACT COMMUNICATIONS / DISPATCH</b> (Verify correct frequency prior to starting report)  <i>Ex: "Communications, Div. Alpha. Stand-by for Emergency Traffic."</i></p> <p><b>2. INCIDENT STATUS:</b> Provide incident summary (including number of patients) and command structure.  <i>Ex: "Communications, I have a Red priority patient, unconscious, struck by a falling tree. Requesting air ambulance to Forest Road 1 at (Lat./Long.) This will be the Trout Meadow Medical, IC is TFLD Jones. EMT Smith is providing medical care."</i></p>																													
Severity of Emergency / Transport Priority	<input type="checkbox"/> <b>RED / PRIORITY 1</b> Life or limb threatening injury or illness. Evacuation need is <b>IMMEDIATE</b> <i>Ex: Unconscious, difficulty breathing, bleeding severely, 2<sup>o</sup> - 3<sup>o</sup> burns more than 4 palm sizes, heat stroke, disoriented.</i> <input type="checkbox"/> <b>YELLOW / PRIORITY 2</b> Serious Injury or illness. Evacuation may be <b>DELAYED</b> if necessary. <i>Ex: Significant trauma, unable to walk, 2<sup>o</sup> - 3<sup>o</sup> burns not more than 1-3 palm sizes.</i> <input type="checkbox"/> <b>GREEN / PRIORITY 3</b> Minor Injury or illness. <b>Non-Emergency transport</b> <i>Ex: Sprains, strains, minor heat-related illness.</i>																												
Nature of Injury or Illness & Mechanism of Injury			Brief Summary of Injury or Illness <i>(Ex: Unconscious, Struck by Falling Tree)</i>																										
Transport Request			Air Ambulance / Short Haul/Hoist Ground Ambulance / Other																										
Patient Location			Descriptive Location & Lat. / Long. <i>(WGS84)</i>																										
Incident Name			Geographic Name + "Medical" <i>(Ex: Trout Meadow Medical)</i>																										
On-Scene Incident Commander			Name of on-scene IC of incident within an incident <i>(Ex: TFLD Jones)</i>																										
Patient Care			Name of Care Provider <i>(Ex: EMT Smith)</i>																										
<p><b>3. INITIAL PATIENT ASSESSMENT:</b> Complete this section for each patient as applicable (start with the most severe patient)                  Patient Assessment: See IRPG PAGE 106</p>																													
Treatment:																													
<p><b>4. TRANSPORT PLAN:</b>                  Evacuation Location (if different): (Descriptive Location (drop point, intersection, etc.) or Lat. / Long.) Patient's ETA to Evacuation Location:</p>																													
Helispot / Extraction Site Size and Hazards:																													
<p><b>5. ADDITIONAL RESOURCES / EQUIPMENT NEEDS:</b></p>																													
<p><i>Example: Paramedic/EMT, Crews, Immobilization Devices, AED, Oxygen, Trauma Bag, IV/Fluid(s), Splints, Rope rescue, Wheeled litter, HAZMAT, Extrication</i></p>																													
<p><b>6. COMMUNICATIONS: Identify State Air/Ground EMS Frequencies and Hospital Contacts as applicable</b></p> <table border="1" style="width: 100%; border-collapse: collapse;"> <thead> <tr> <th style="width: 15%;">Function</th> <th style="width: 25%;">Channel Name/Number</th> <th style="width: 15%;">Receive (RX)</th> <th style="width: 15%;">Tone/NAC *</th> <th style="width: 15%;">Transmit (TX)</th> <th style="width: 15%;">Tone/NAC *</th> </tr> </thead> <tbody> <tr> <td>COMMAND</td> <td></td> <td></td> <td></td> <td></td> <td></td> </tr> <tr> <td>AIR-TO-GRND</td> <td></td> <td></td> <td></td> <td></td> <td></td> </tr> <tr> <td>TACTICAL</td> <td></td> <td></td> <td></td> <td></td> <td></td> </tr> </tbody> </table>						Function	Channel Name/Number	Receive (RX)	Tone/NAC *	Transmit (TX)	Tone/NAC *	COMMAND						AIR-TO-GRND						TACTICAL					
Function	Channel Name/Number	Receive (RX)	Tone/NAC *	Transmit (TX)	Tone/NAC *																								
COMMAND																													
AIR-TO-GRND																													
TACTICAL																													
<p><b>7. CONTINGENCY: Considerations:</b> If primary options fail, what actions can be implemented in conjunction with primary evacuation method? Be thinking ahead.</p>																													
<p><b>8. ADDITIONAL INFORMATION:</b> Updates/Changes, etc.</p>																													
<p><b>REMEMBER:</b> Confirm ETA's of resources ordered. Act according to your level of training. Be Alert. Keep Calm. Think Clearly. Act Decisively.</p>																													