



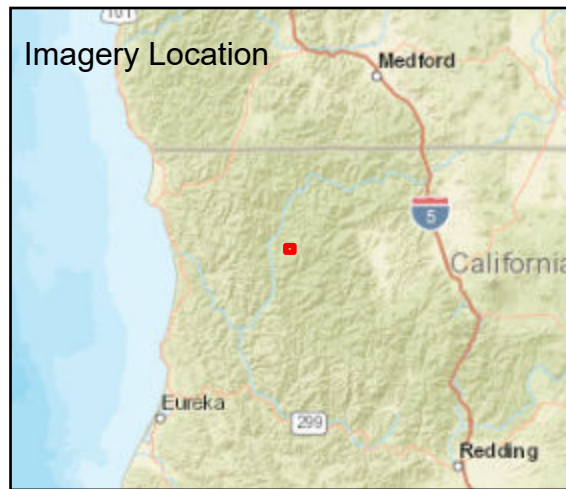





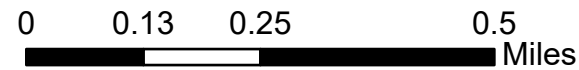
Fire: McCash
 Briefing Date: 20210804
 Imagery Date: 20210803
 Imagery Time: 2315 MDT
 IR Analyst: Chris Maxwell
 Interpreted Acreage: 835

-  Heat Perimeter
-  Intense Heat
-  Scattered Heat
-  Isolated Heat Sources



NAD 1983 UTM ZONE 10N

SCALE: 1:13,000



Maxar, Esri, HERE, Garmin, NGA, USGS, NPS

