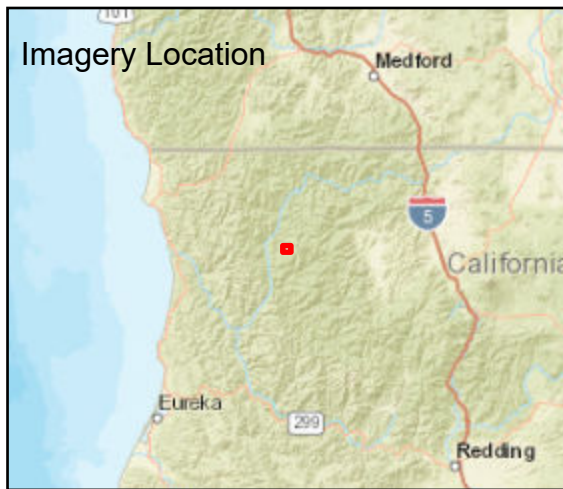





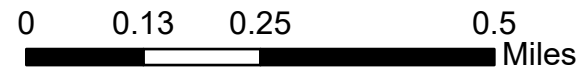
Fire: McCash  
 Briefing Date: 20210804  
 Imagery Date: 20210803  
 Imagery Time: 2315 MDT  
 IR Analyst: Chris Maxwell  
 Interpreted Acreage: 835

- Heat Perimeter
- Intense Heat
- Scattered Heat
- Isolated Heat Sources



**NAD 1983 UTM ZONE 10N**

**SCALE: 1:13,000**



Copyright: © 2013 National Geographic Society, i-cubed, Esri, HERE, Garmin, NGA, USGS, NPS

