








Fire: McCash
 Briefing Date: 20210819
 Imagery Date: 20210818
 Imagery Time: 2030
 IR Analyst: Clain Heaton
 Interpreted Acreage: 7659


-  Heat Perimeter
-  Intense Heat
-  Scattered Heat
-  Isolated Heat Sources



NAD 1983 UTM ZONE 10N

SCALE: 1:35,000

0 0.35 0.7 1.4 Miles



Copyright: © 2013 National Geographic Society, i-cubed, Esri, HERE, Garmin, NGA, USGS, NPS

