








Fire: McCash  
 Briefing Date: 20210902  
 Imagery Date: 20210902  
 Imagery Time: 0059  
 IR Analyst: Clain Heaton  
 Interpreted Acreage: 48733


-  Heat Perimeter
-  Intense Heat
-  Scattered Heat
-  Isolated Heat Sources



NAD 1983 UTM ZONE 10N

SCALE: 1:93,000

0 0.75 1.5 3 Miles



Copyright: © 2013 National Geographic Society, i-cubed

