










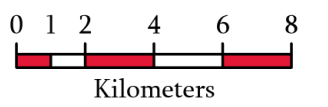
Pilot Map

McKinney Fire

CA-KNF-006177

July 31, 2022
51,468 acres at 7/31 at 00:23

-  Division Break
 -  Branch Break
 -  Uncontained
 -  TFR: 2/1345
- Surface Management by Agency
-  Bureau of Indian Affairs (BIA)
 -  Bureau of Land Management (BLM)
 -  Department of Defense (DOD)
 -  State
 -  US Forest Service (USFS)



1:220,000
Datum: North American 1983

