




























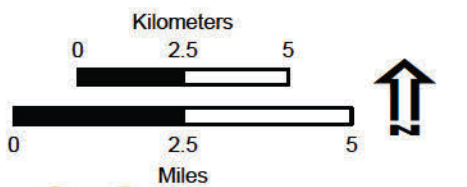


# Pilot Map McKinney Fire CA-KNF-006177

August 6, 2022  
59,636 acres at 8/4/22 at 23:20

-  Aviation Check Point
-  Dip Site
-  Mobile Retardant Base
-  Helispot
-  Division Break
-  Branch Break
-  Incident Command Post
-  Drop Point
-  Camp
-  Staging Area
-  Water Source
-  Intersection Points
-  Aerial Hazard
-  Aviation Route
-  TFR:2/4959
-  TFR:2/4960
-  Contained
-  Uncontained
-  Powerline
-  Bridge/Ovepass/Viaduct
-  Military Training Route
-  Telephone Line/Telegraph Line
-  Power Transmission Line
-  Power Transmission Line
-  Tower
-  Bureau of Indian Affairs (BIA)
-  Bureau of Land Management (BLM)
-  State
-  US Forest Service (USFS)



1:180,000  
Datum: North American 1983

