























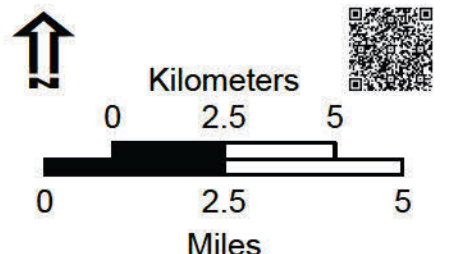
# Incident Reference

## McKinney Fire

### CA-KNF-006177

August 23, 2022  
60,138 acres at 8/21/22 2205

-  Dip Site
-  Helispot
-  Sling Site
-  Division Break
-  Branch Break
-  Incident Command Post
-  Drop Point
-  Camp
-  Staging Area
-  Lookout
-  Value at Risk
-  Water Source
-  Completed Dozer Line
-  Completed Hand Line
-  Completed Mixed Construction Line
-  Completed Road as Line
-  Contained
-  Uncontained
-  Wildfire Daily Fire Perimeter
-  Forestry Industry Owners
-  Administrative FS Boundary
-  FS Wilderness Boundary



1:170,000  
Datum: North American 1983

