
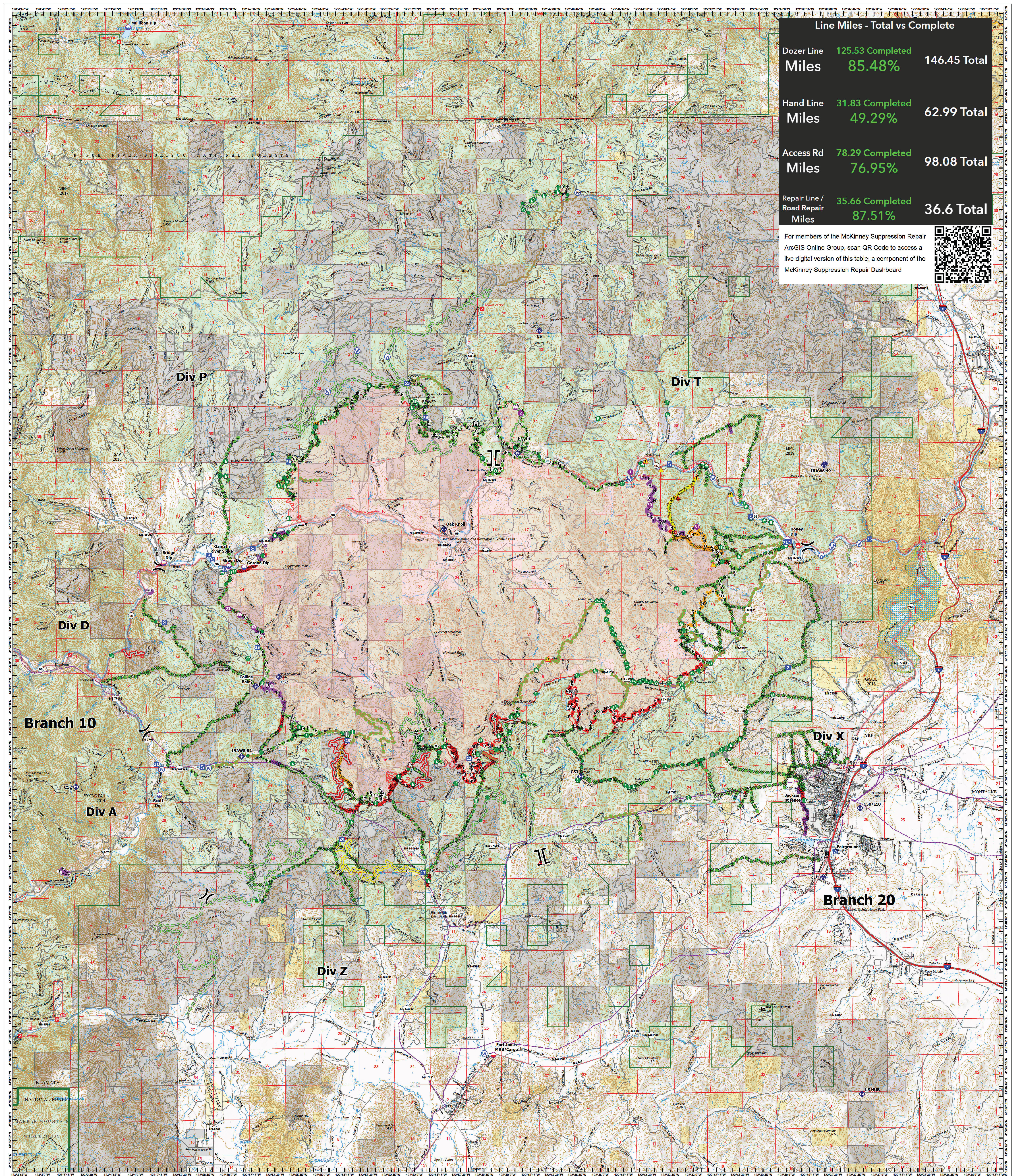


Line Miles - Total vs Complete		
Dozer Line Miles	125.53 Completed 85.48%	146.45 Total
Hand Line Miles	31.83 Completed 49.29%	62.99 Total
Access Rd Miles	78.29 Completed 76.95%	98.08 Total
Repair Line / Road Repair Miles	35.66 Completed 87.51%	36.6 Total

For members of the McKinney Suppression Repair ArcGIS Online Group, scan QR Code to access a live digital version of this table, a component of the McKinney Suppression Repair Dashboard

SUPPRESSION REPAIR

McKinney Fire


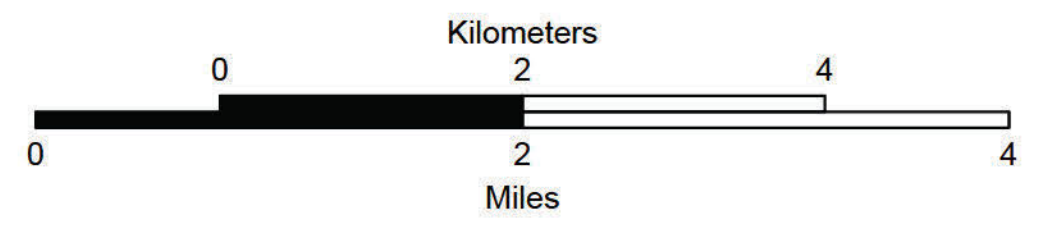


CA-KNF-006177

August 24, 2022
60,138 acres on 8/22/22 2047

- | | | | | | |
|---|---|---|--|---|---|
| <ul style="list-style-type: none"> Repair Status: Lines Use - Fire Management Needs Assessment Repair Needed In Progress Completed - Ready for Inspection Completed - Inspected Other - See Comments Completed - Inspected In Use - Fire Management | <ul style="list-style-type: none"> Wildfire Daily Fire Perimeter Fire History | <ul style="list-style-type: none"> Dips Completed Completed Dozer Line Completed Hand Line Completed Mixed Construction Line Completed Road as Line Reference Access or Improved Road Repair Repair Line Road Repair | <ul style="list-style-type: none"> Air Operations Dip Site Mobile Retardant Base Heliport Sling Site Assignment Breaks Division Break Logistics Drop Point Camp Staging Area Operations Lookout Reference Value at Risk Other Gate Repair Water Development or Draft Site Structure Wrap Stream Crossing | <ul style="list-style-type: none"> Road Repair Resource Location Repair Point Hazard Tree Fence - Cut/Damaged Dozer Push Calvert Clean Up Area Communications Mobile Weather Unit Internet Access Resetter Safety Hazard Water Water Source | <ul style="list-style-type: none"> FS Wilderness Boundary Proclaimed FS Boundary Forestry Industry Owners Wilderness Boundary, BLM Area of Critical Environmental Concern, BLM Other Designated Boundary Wild and Scenic River American Indian Areas, American Indian Areas |
|---|---|---|--|---|---|

Spatial Reference
Name: NAD 1983 UTM Zone 10N
Datum: North American 1983

Scale: 1:50,000


SUPPRESSION REPAIR